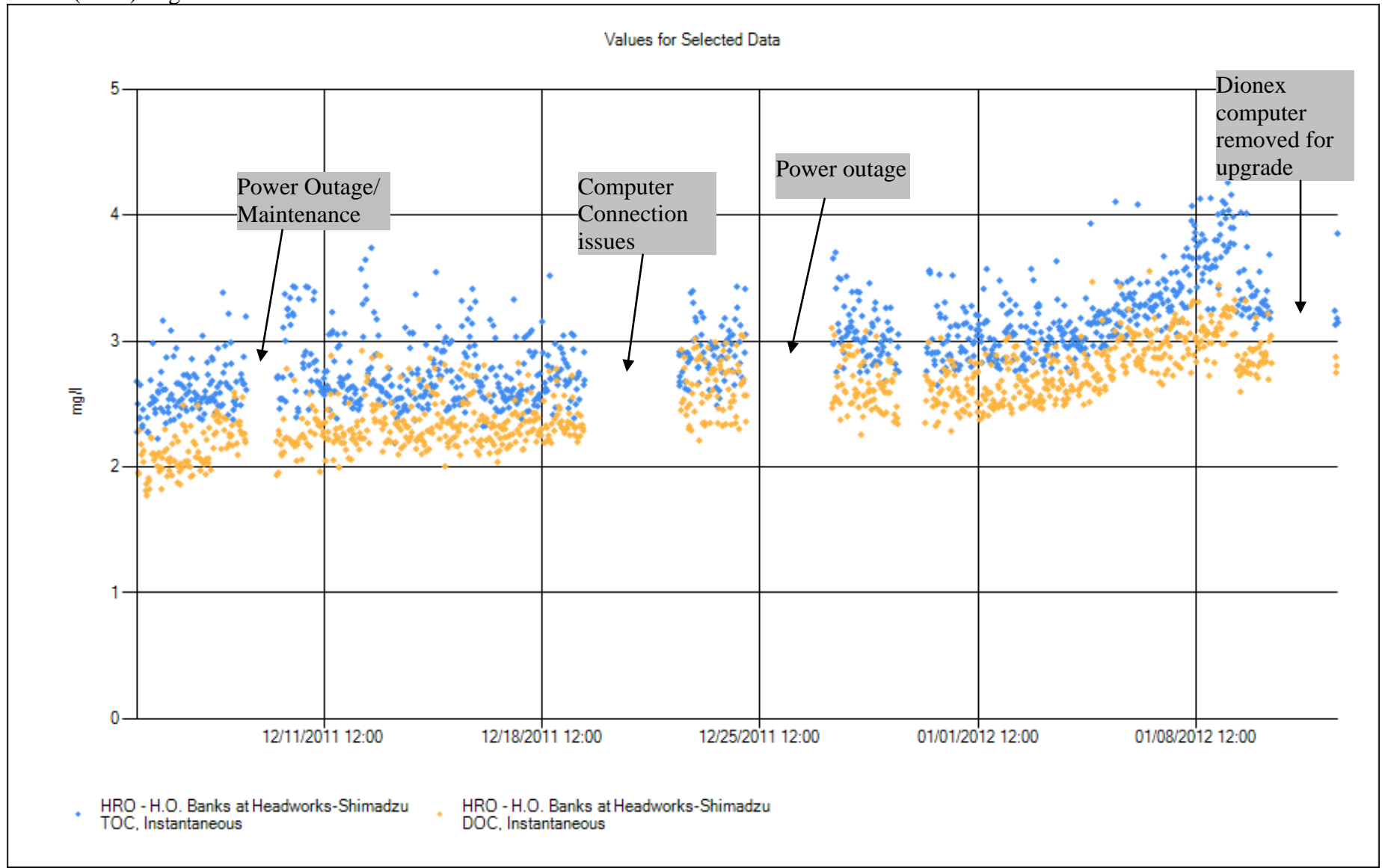
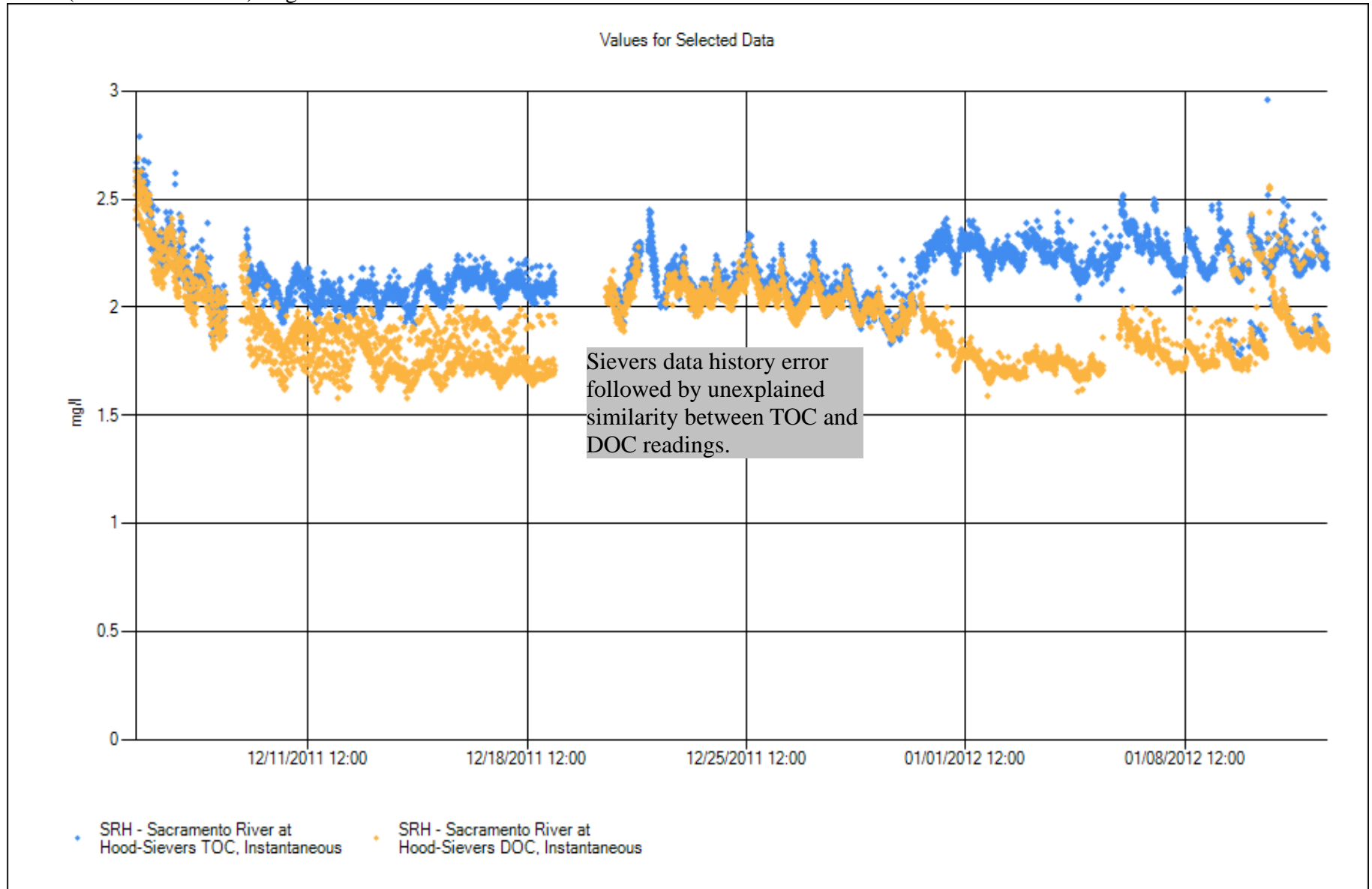


MWQI Real Time Stations Graphical Data: 12/5/11 to 1/13/12

Banks (SWP) Organic Carbon Data:



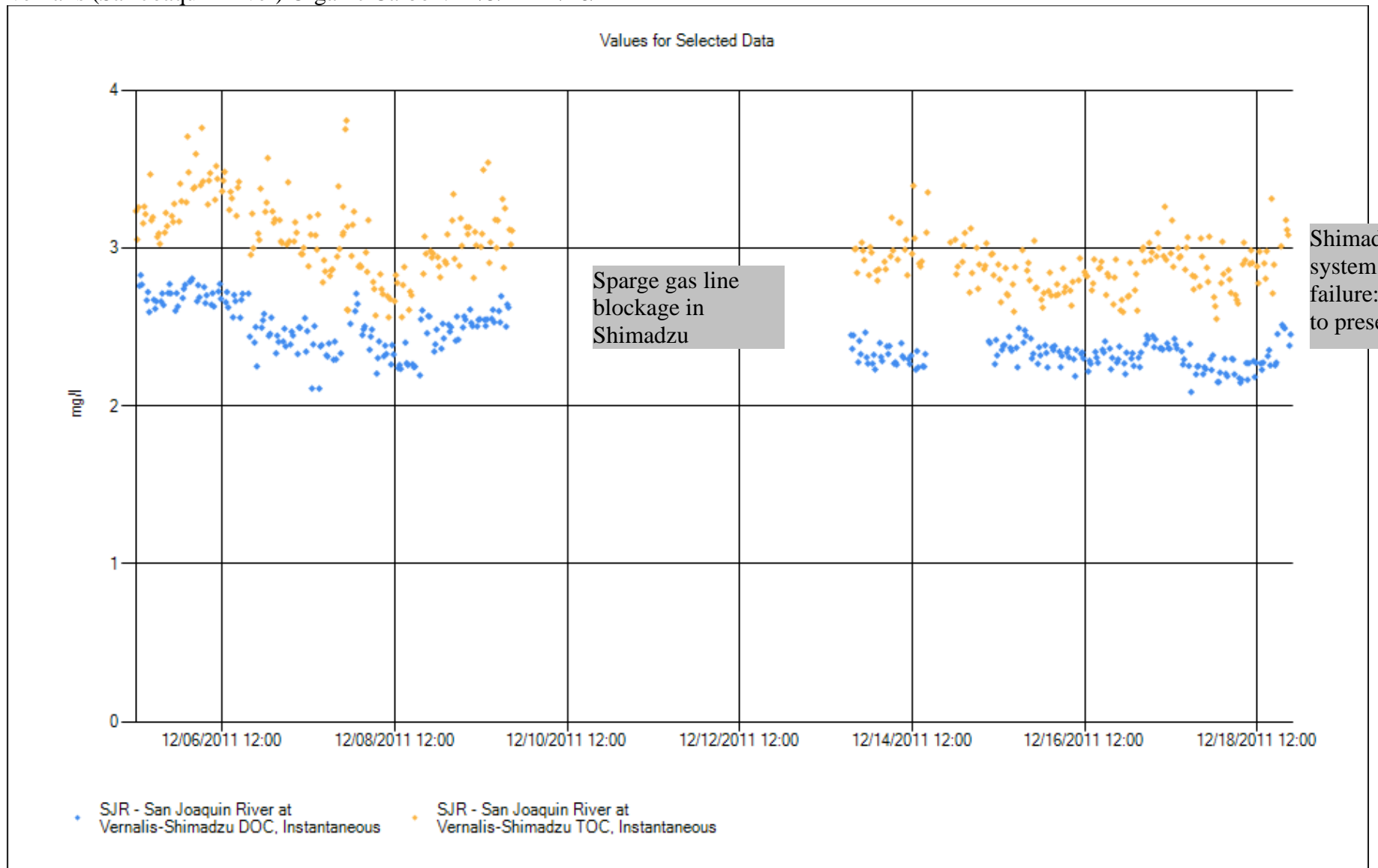
Hood (Sacramento River) Organic Carbon Data:



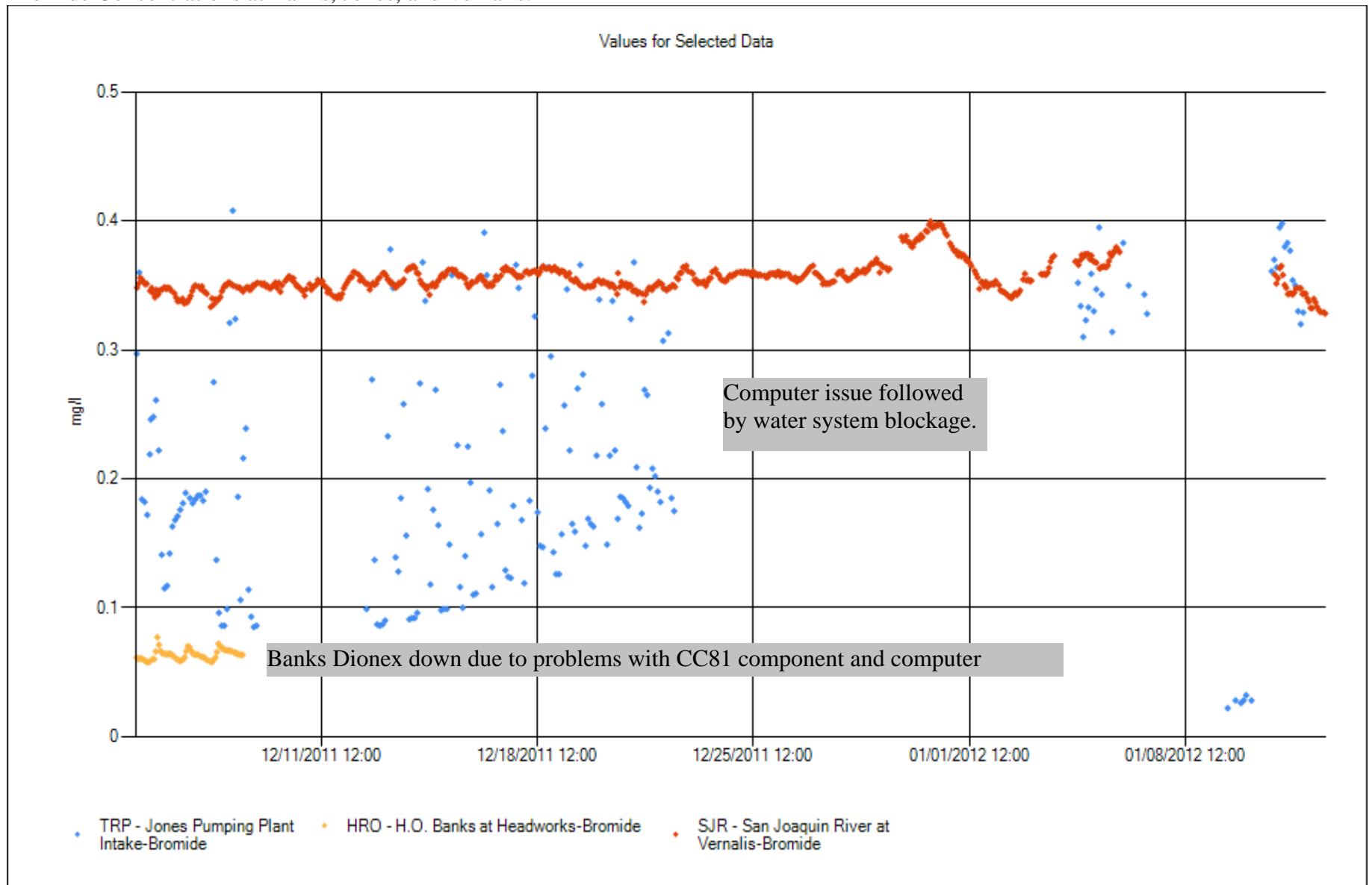
Jones (CVP) Organic Carbon:



Vernalis (San Joaquin River) Organic Carbon: 12/5/11-12/18/11



Bromide Concentrations at Banks, Jones, and Vernalis:



Chloride Concentrations at Banks, Jones, and Vernalis:

