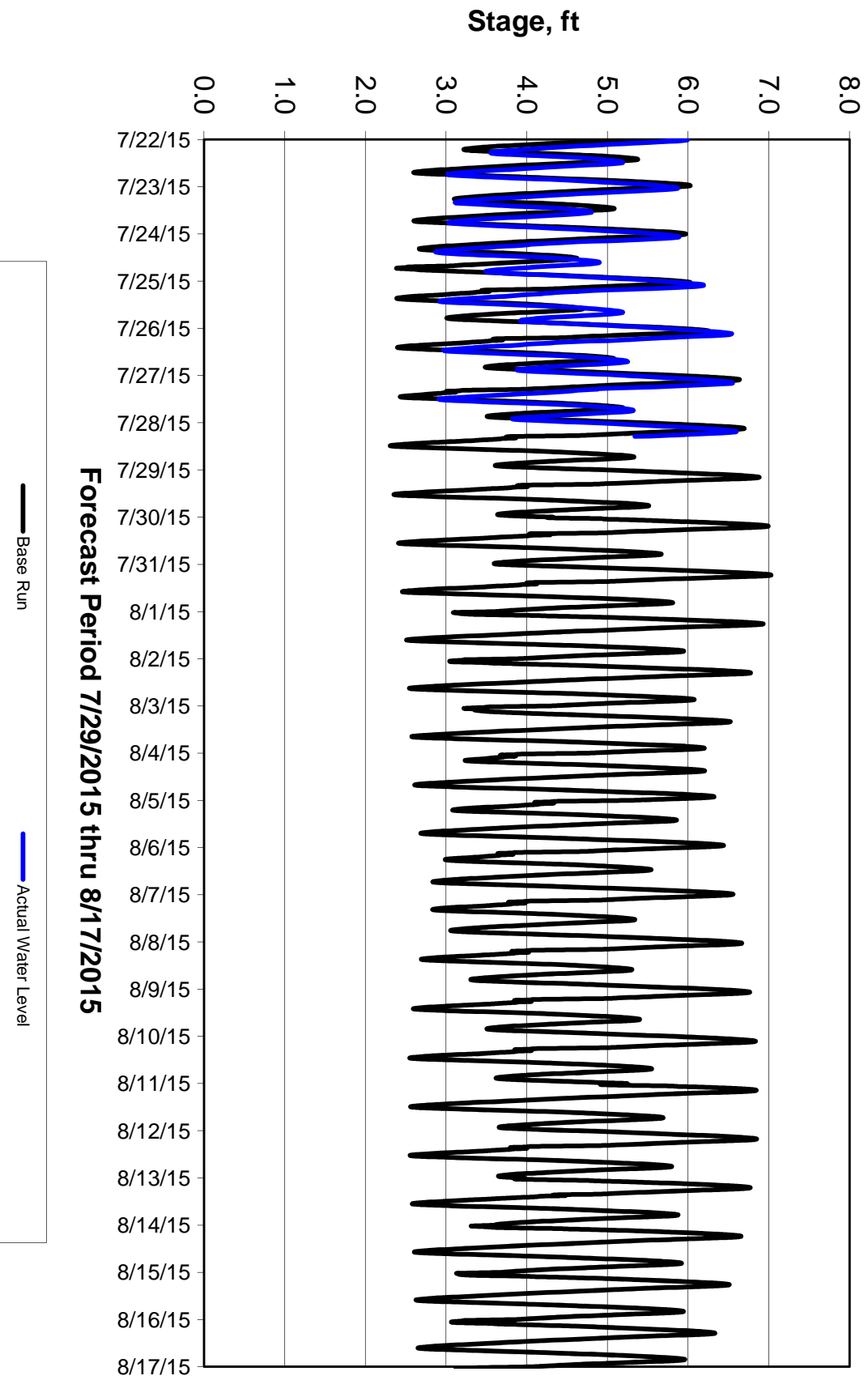
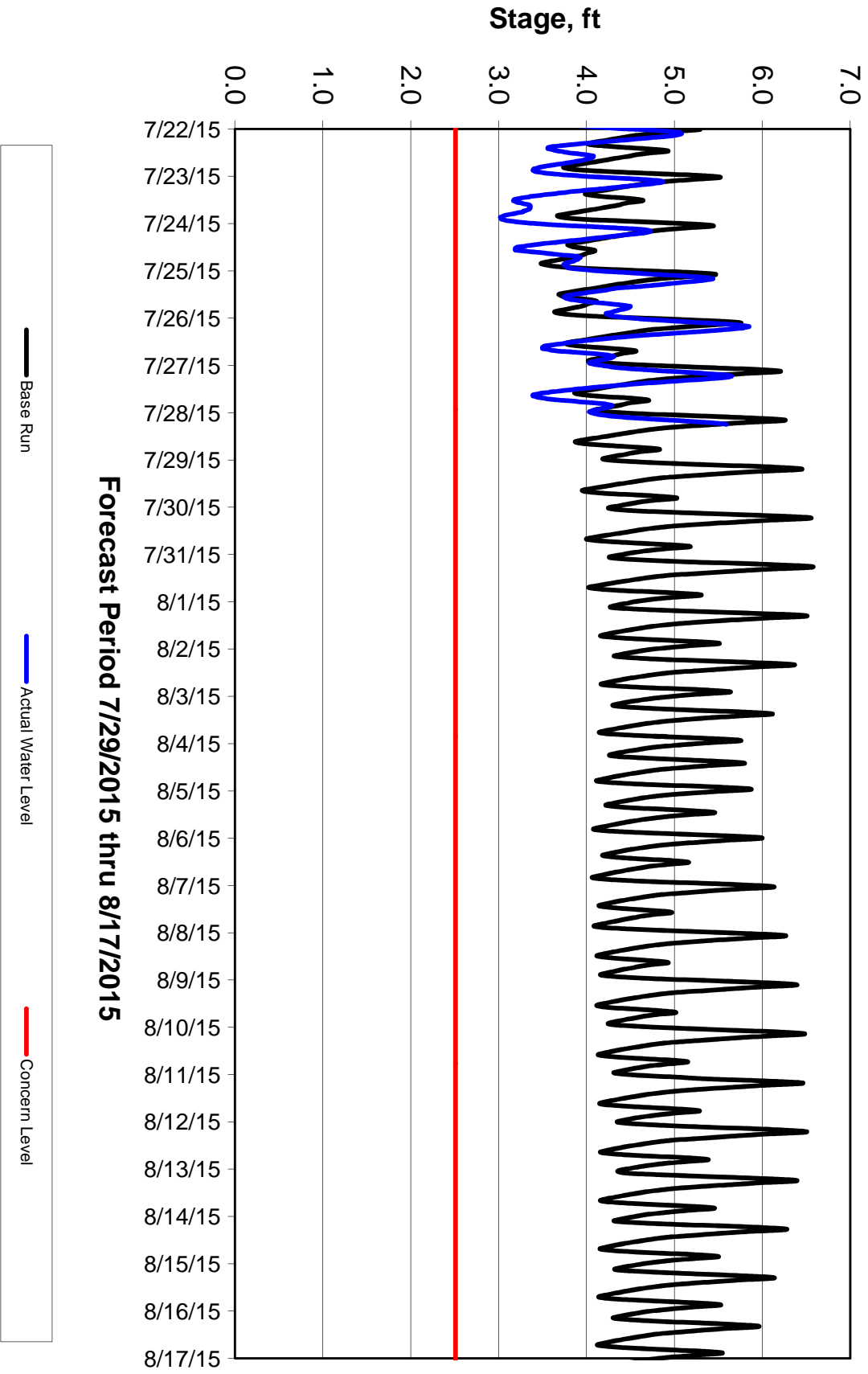


Forecasted Stage @ West of Union Island/Channel 218



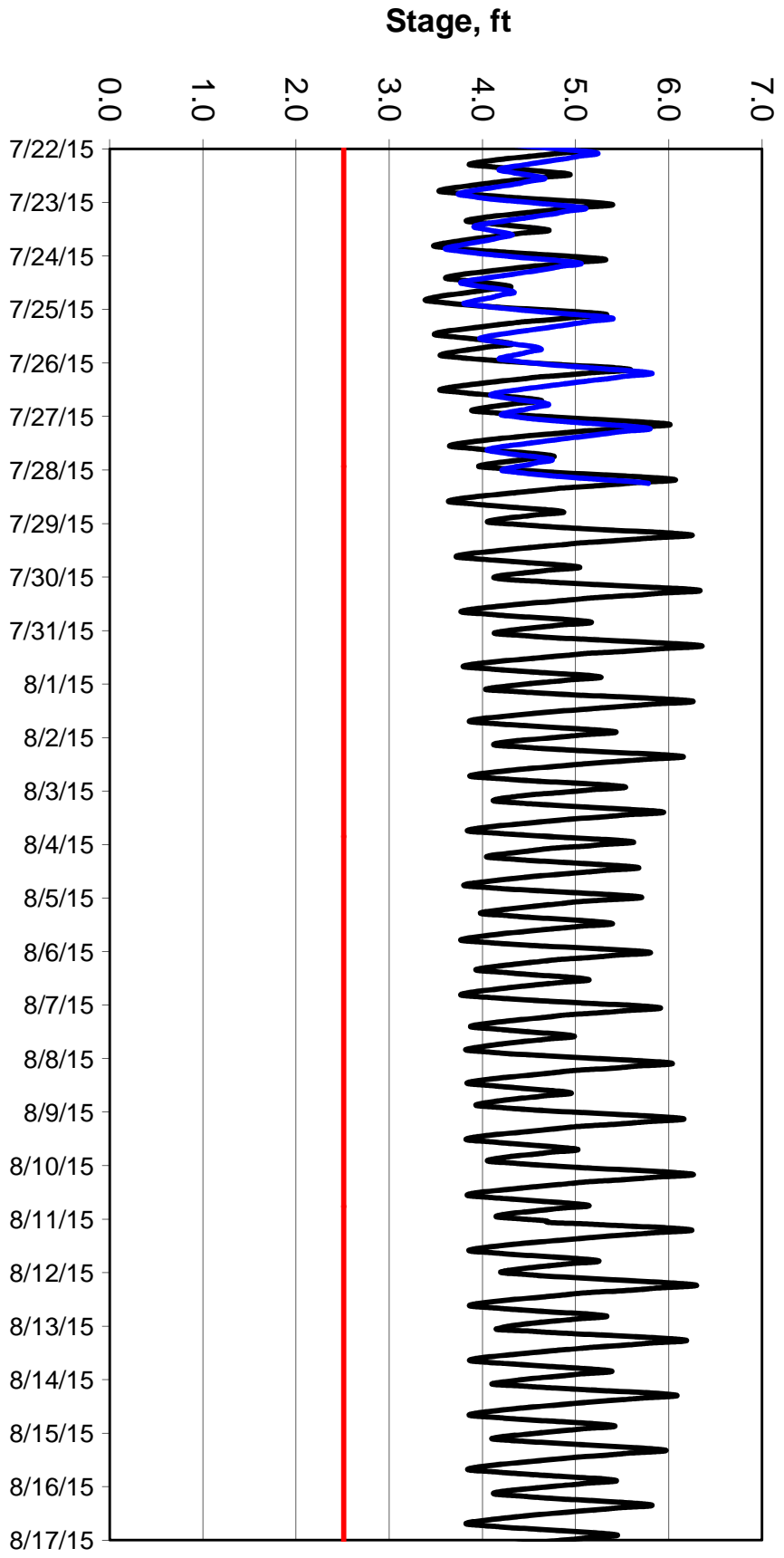
Forecasted Stage Middle River @ Howard Road



Forecast Period 7/29/2015 thru 8/17/2015

Base Run
Actual Water Level
Concern Level

Forecasted Stage @ Old River @ Tracy Road

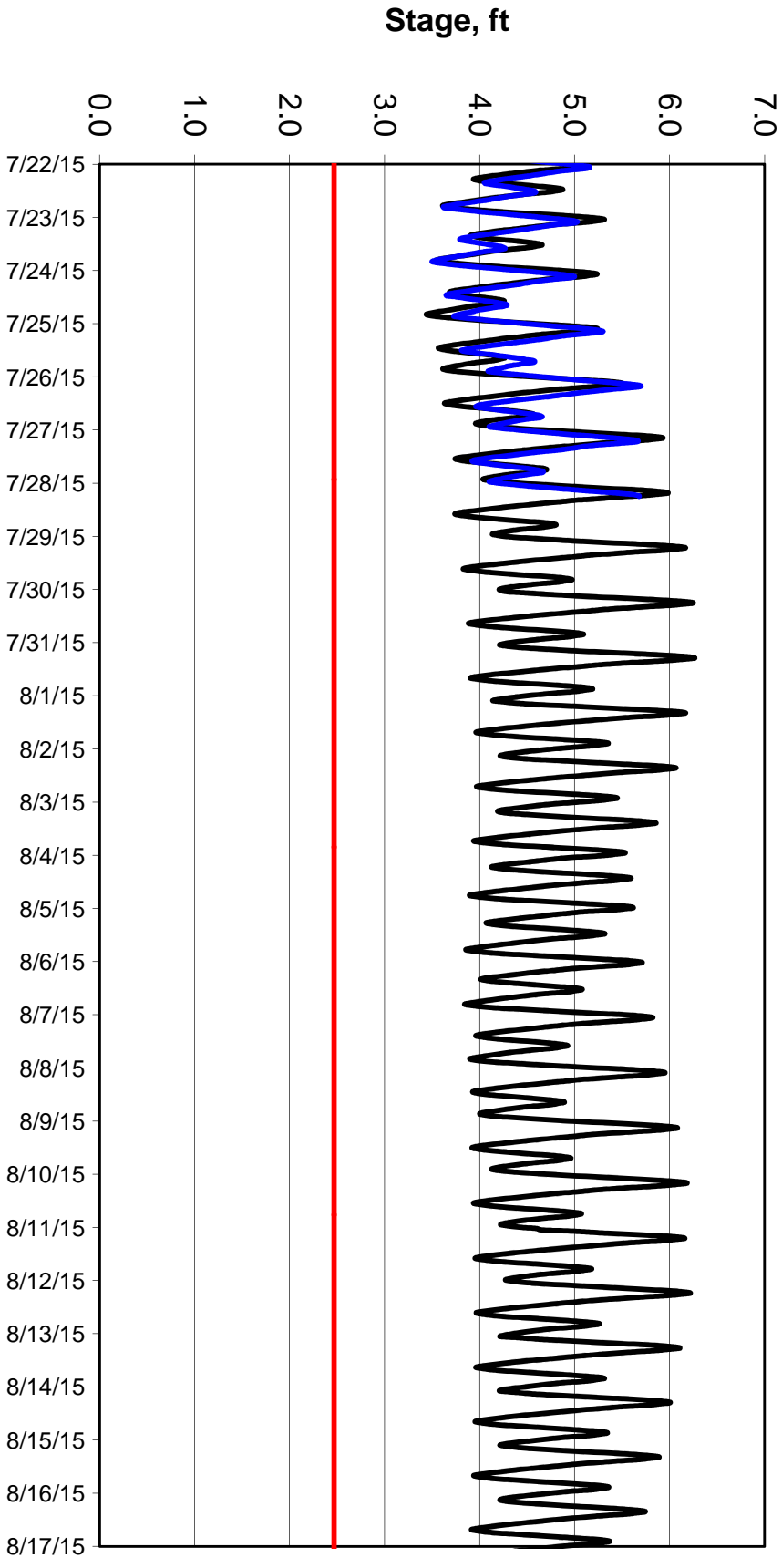


Forecast Period 7/29/2015 thru 8/17/2015

Legend:

- Base Run (black line)
- Actual Water Level (blue line)
- Concern Level (red line)

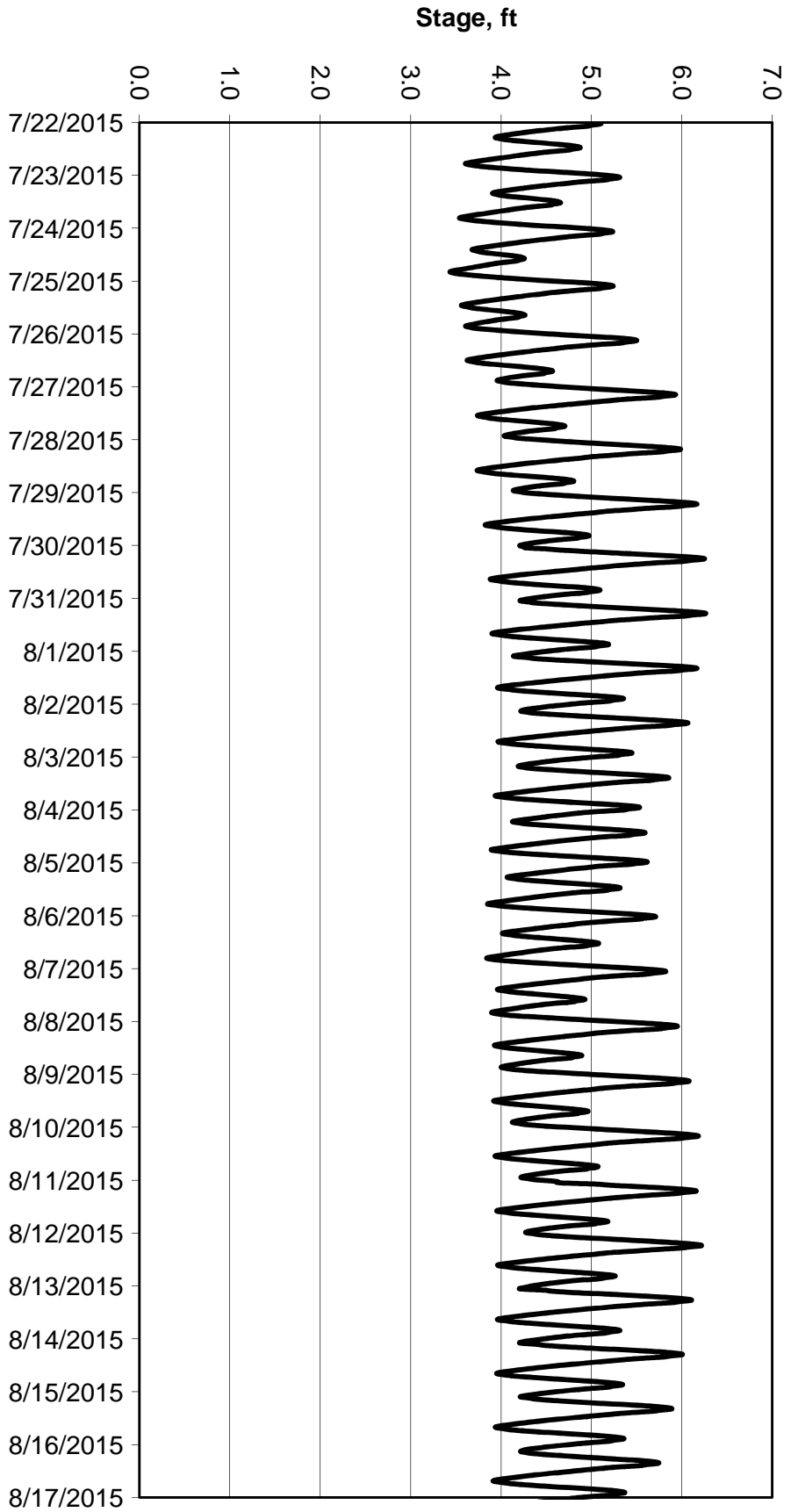
Forecasted Stage @ Doughty Ct/Channel 205



Forecast Period 7/29/2015 thru 8/17/2015

— Base Run
— Actual Water Level
— Concern Level

Forecasted Stage @ East End of Grant Line Canal/Channel 204



Forecast Period 7/29/2015 thru 8/17/2015

— Base Run