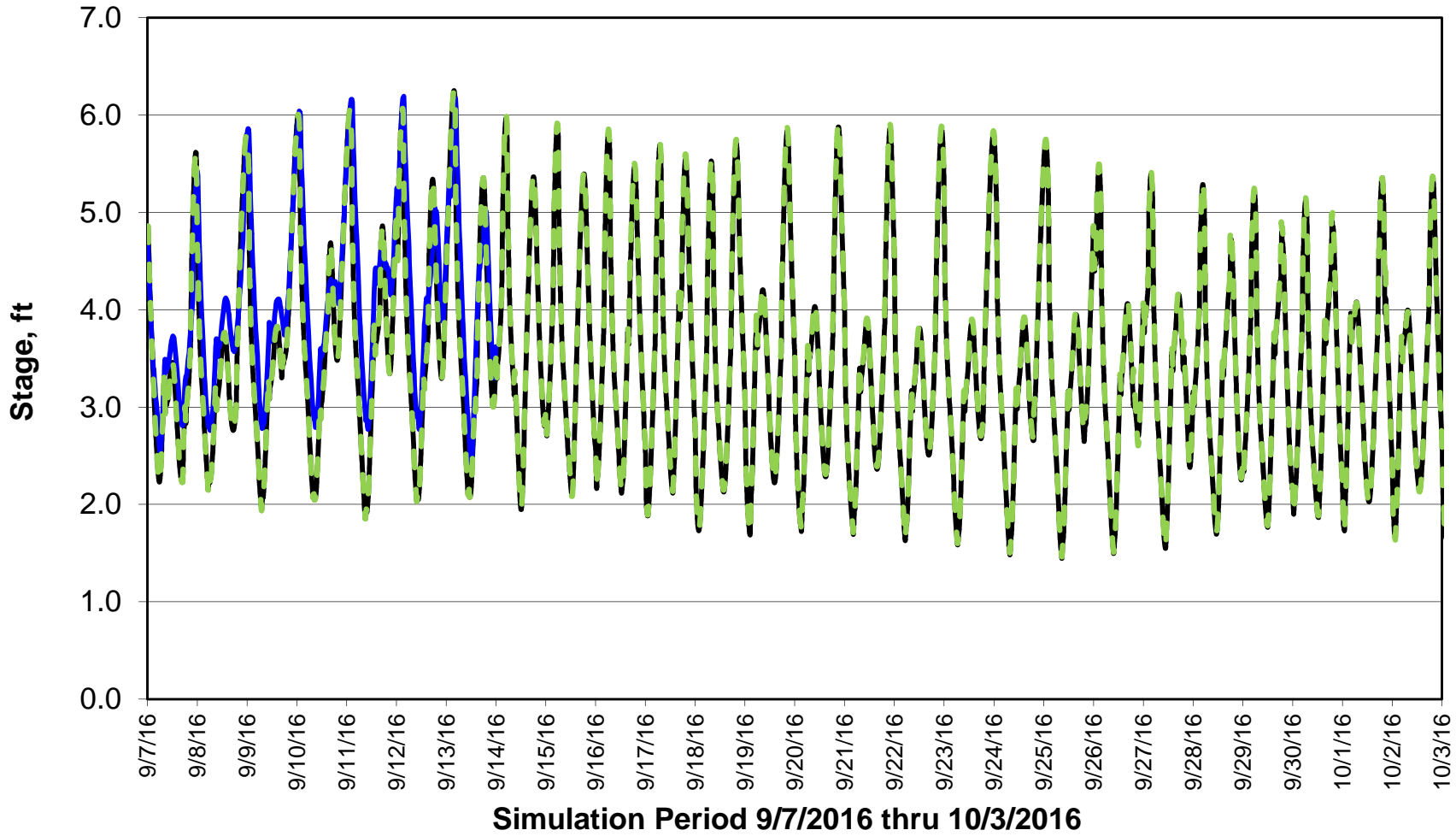
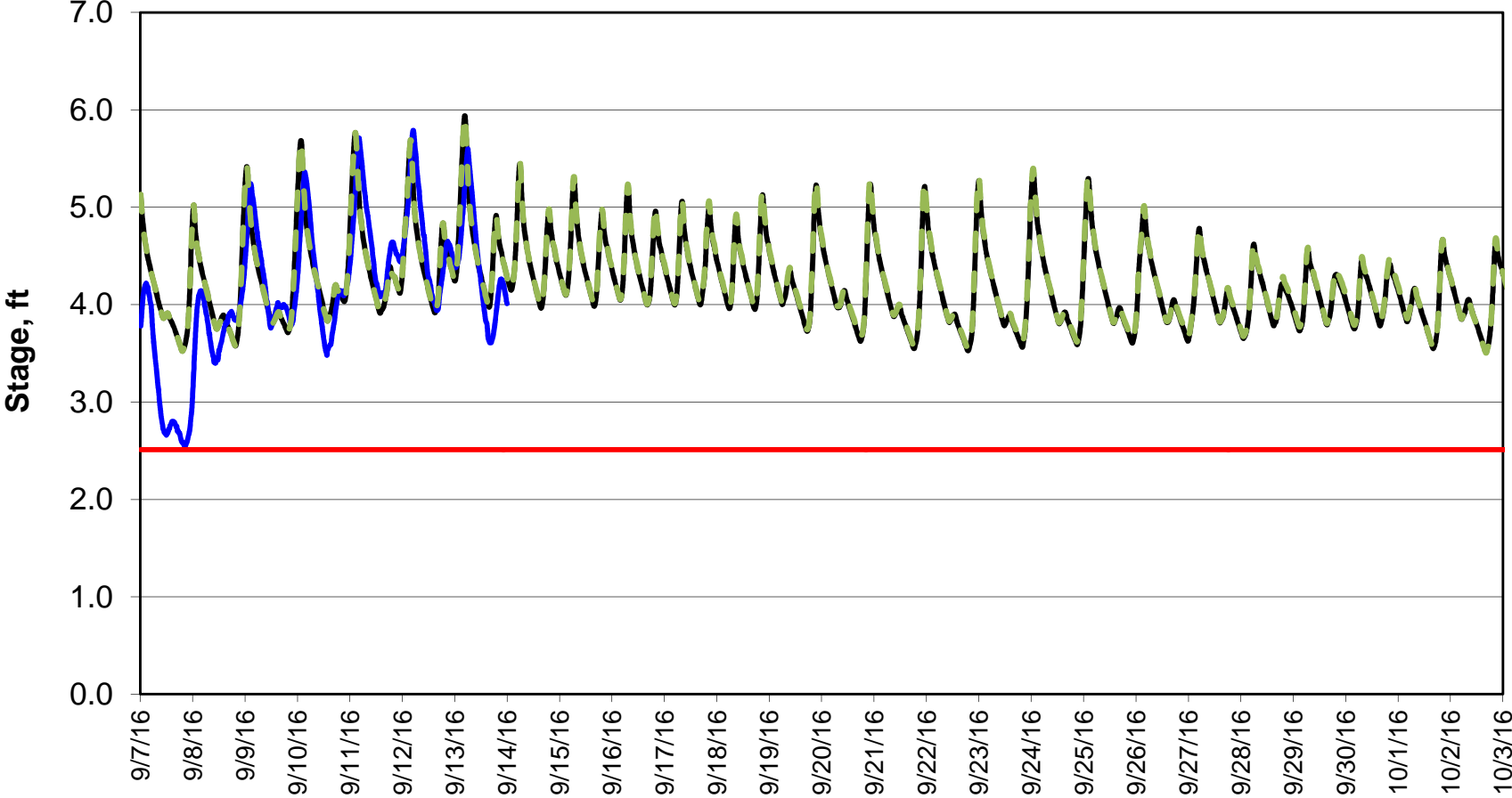


# Forecasted Stage @ West of Union Island/Channel 218



— With Transfers      — Actual Water Level      — Without Transfers

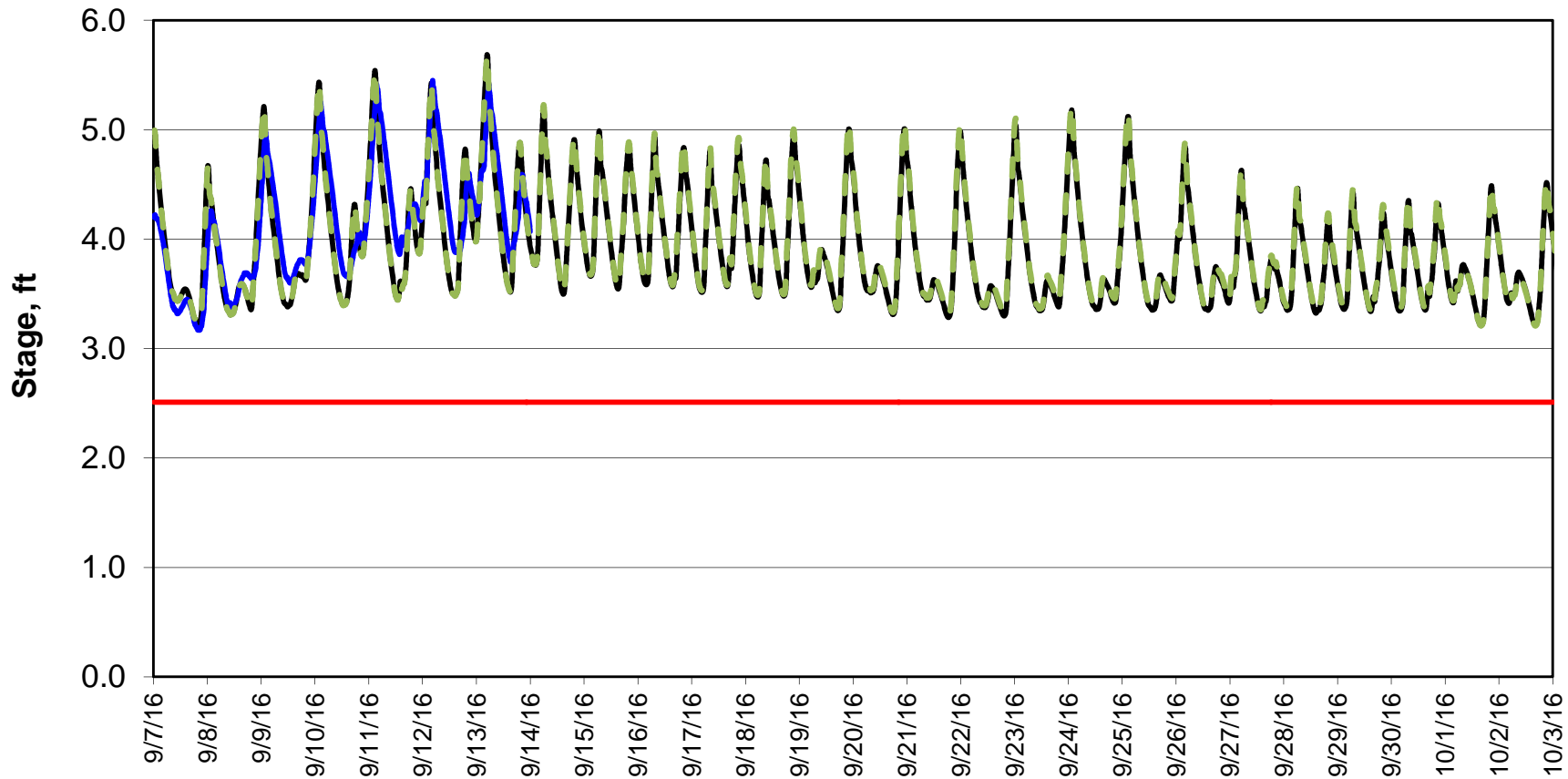
### Forecasted Stage Middle River @ Howard Road




Simulation Period 9/7/2016 thru 10/3/2016



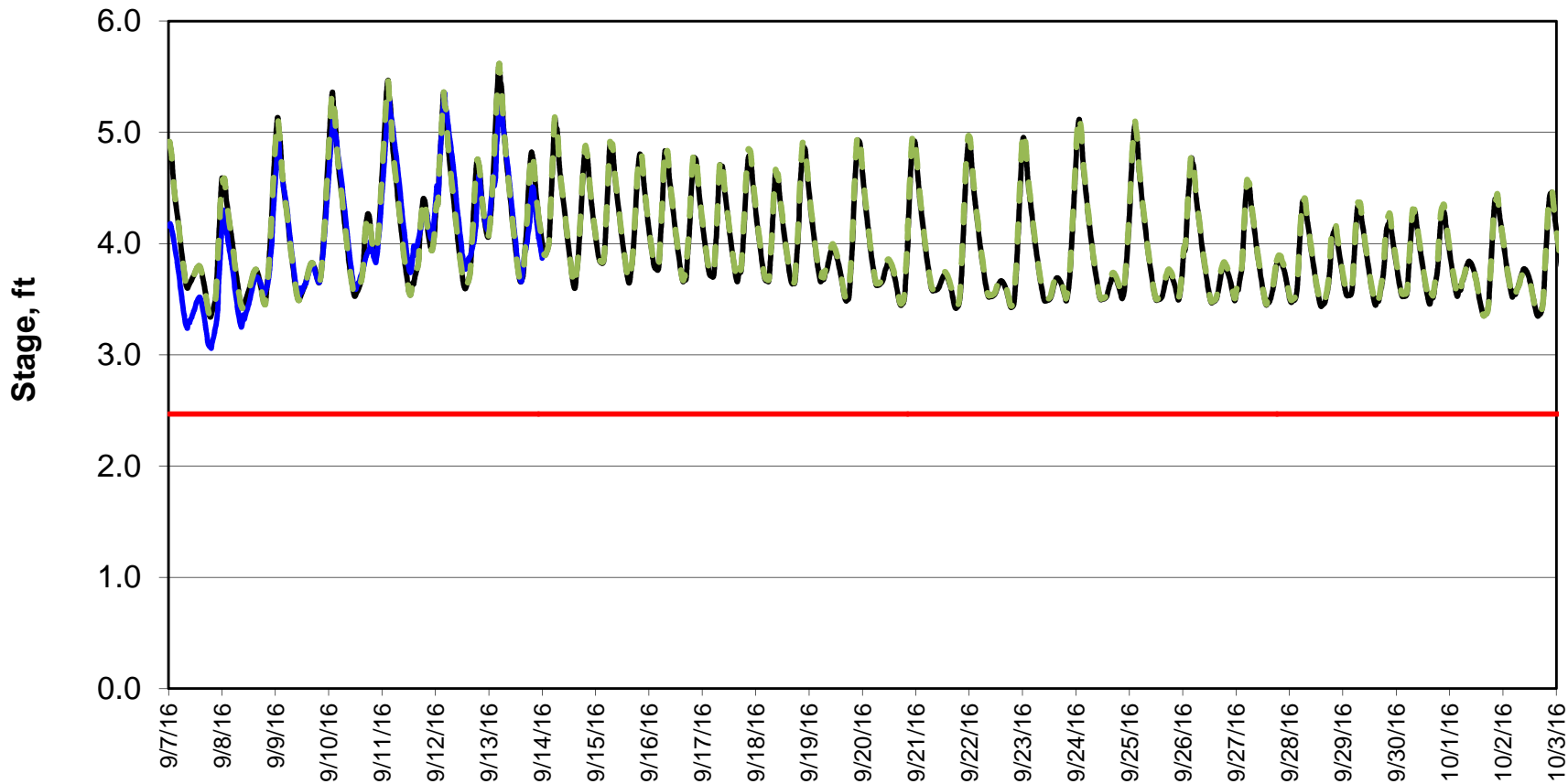
### Forecasted Stage @ Old River @ Tracy Road



Simulation Period 9/7/2016 thru 10/3/2016



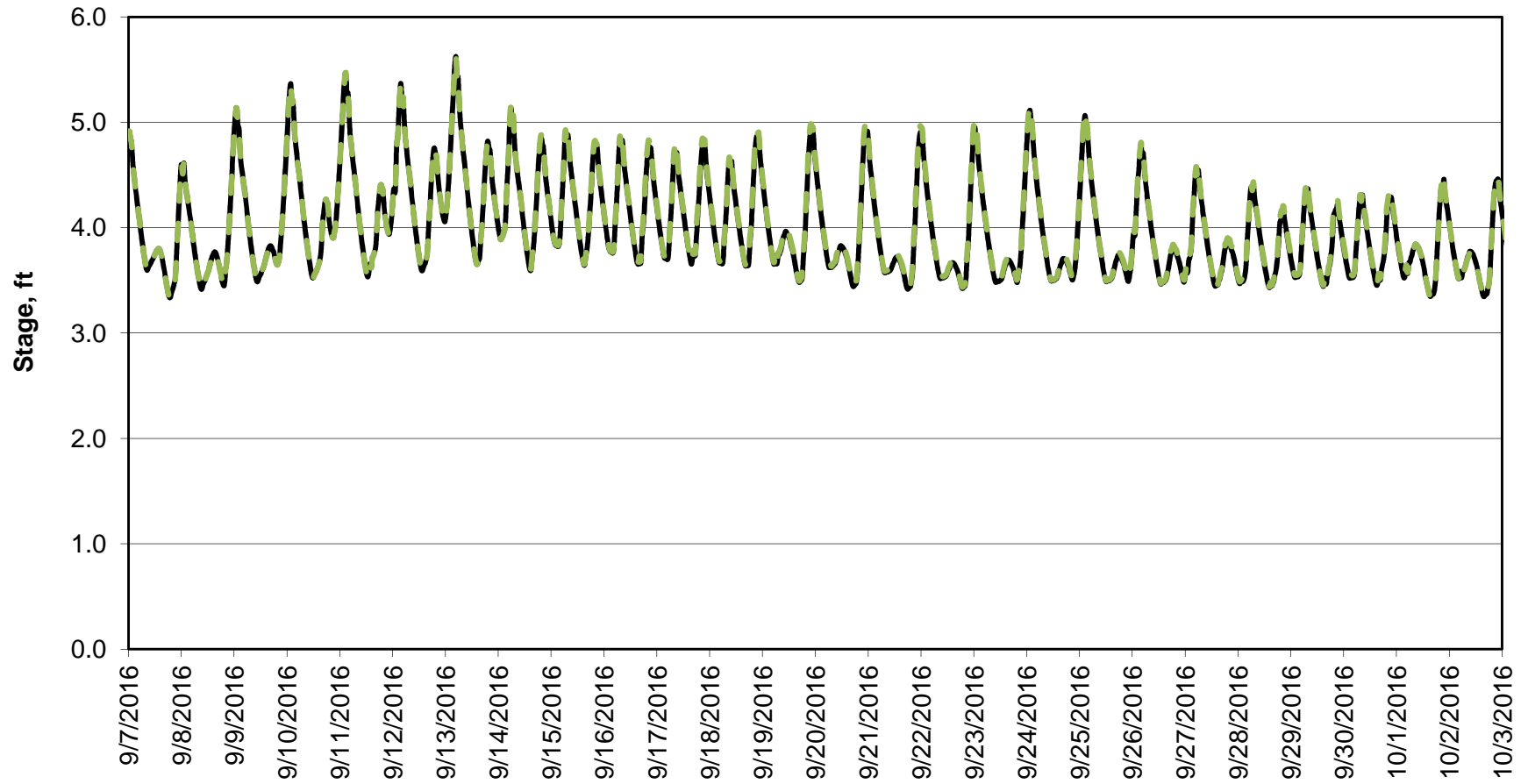
### Forecasted Stage @ Doughty Ct/Channel 205



Simulation Period 9/7/2016 thru 10/3/2016



**Forecasted Stage @ East End of Grant Line Canal/Channel 204**



**Simulation Period 9/7/2016 thru 10/3/2016**

