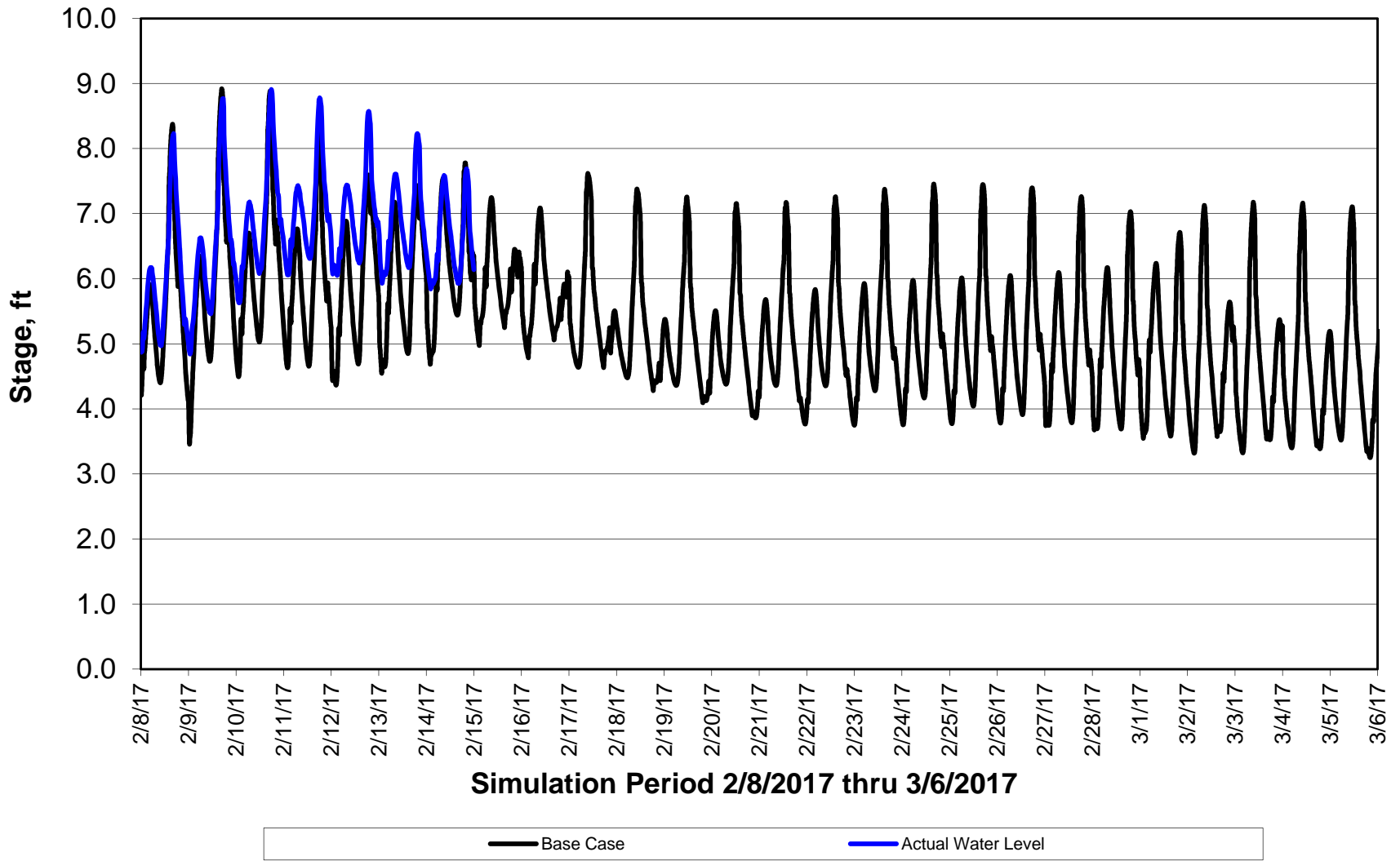
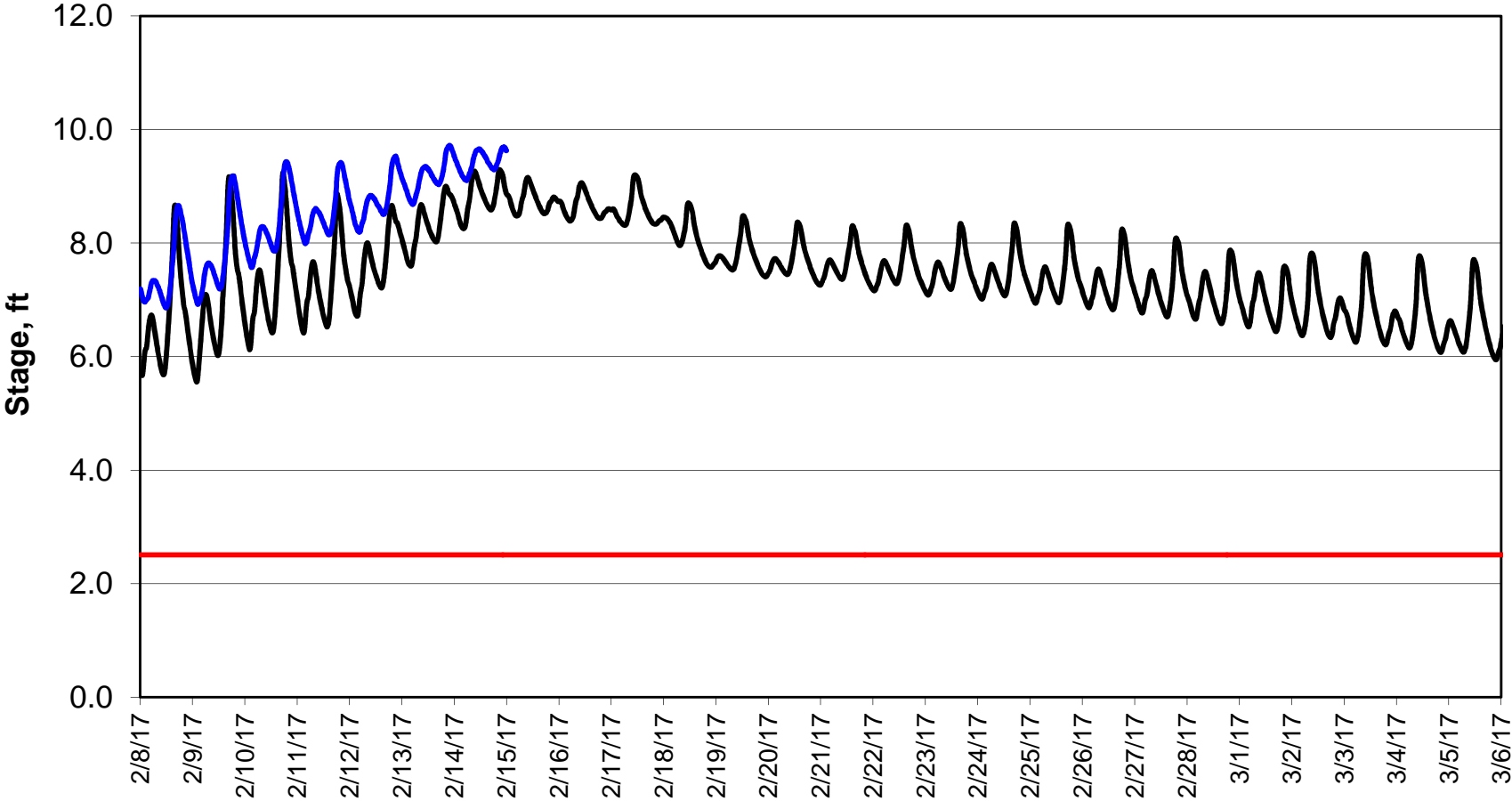


### Forecasted Stage @ West of Union Island/Channel 218

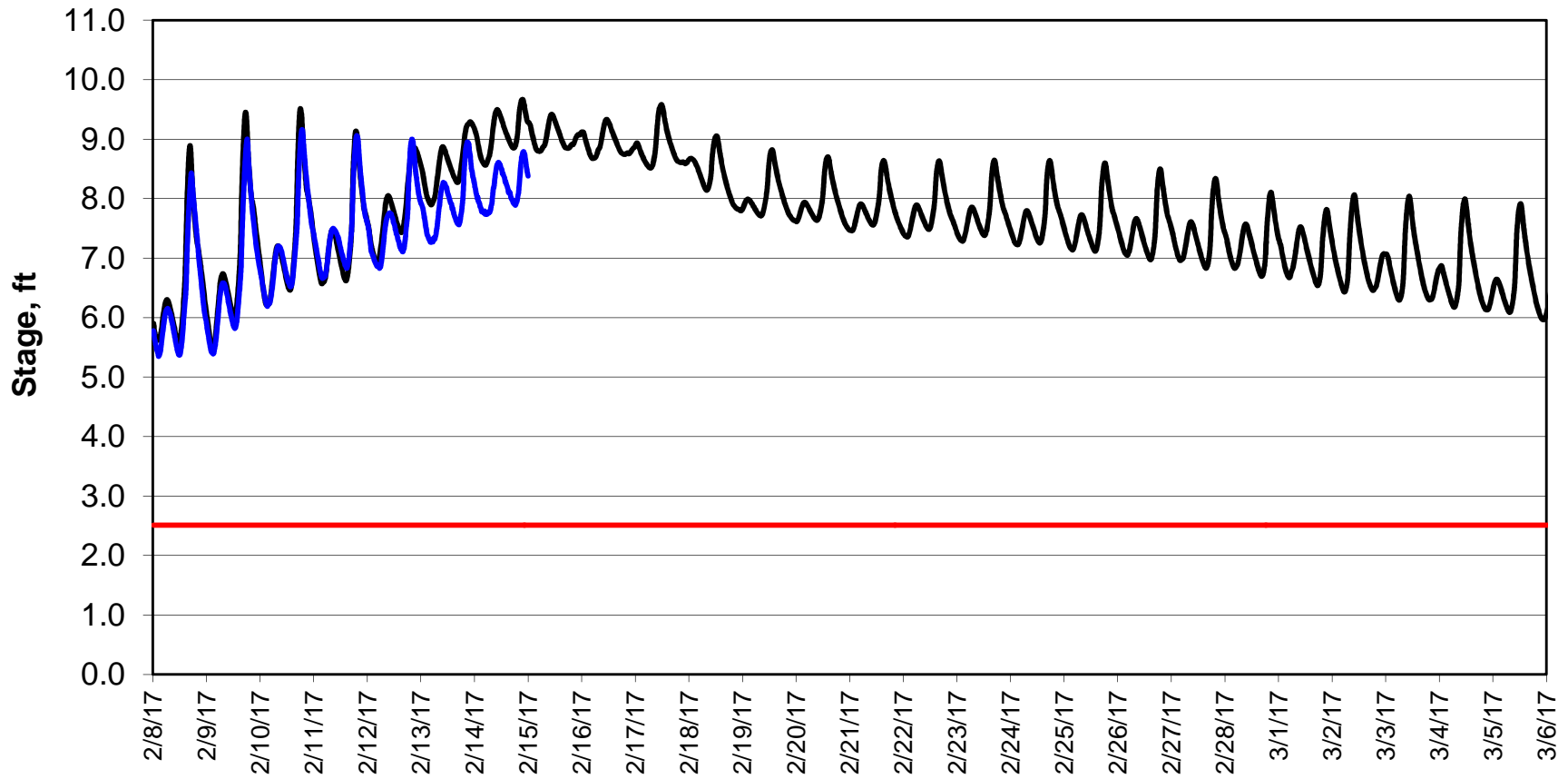


### Forecasted Stage Middle River @ Howard Road

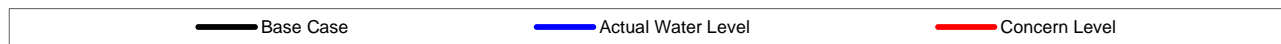


— Base Case      — Actual Water Level      — Concern Level

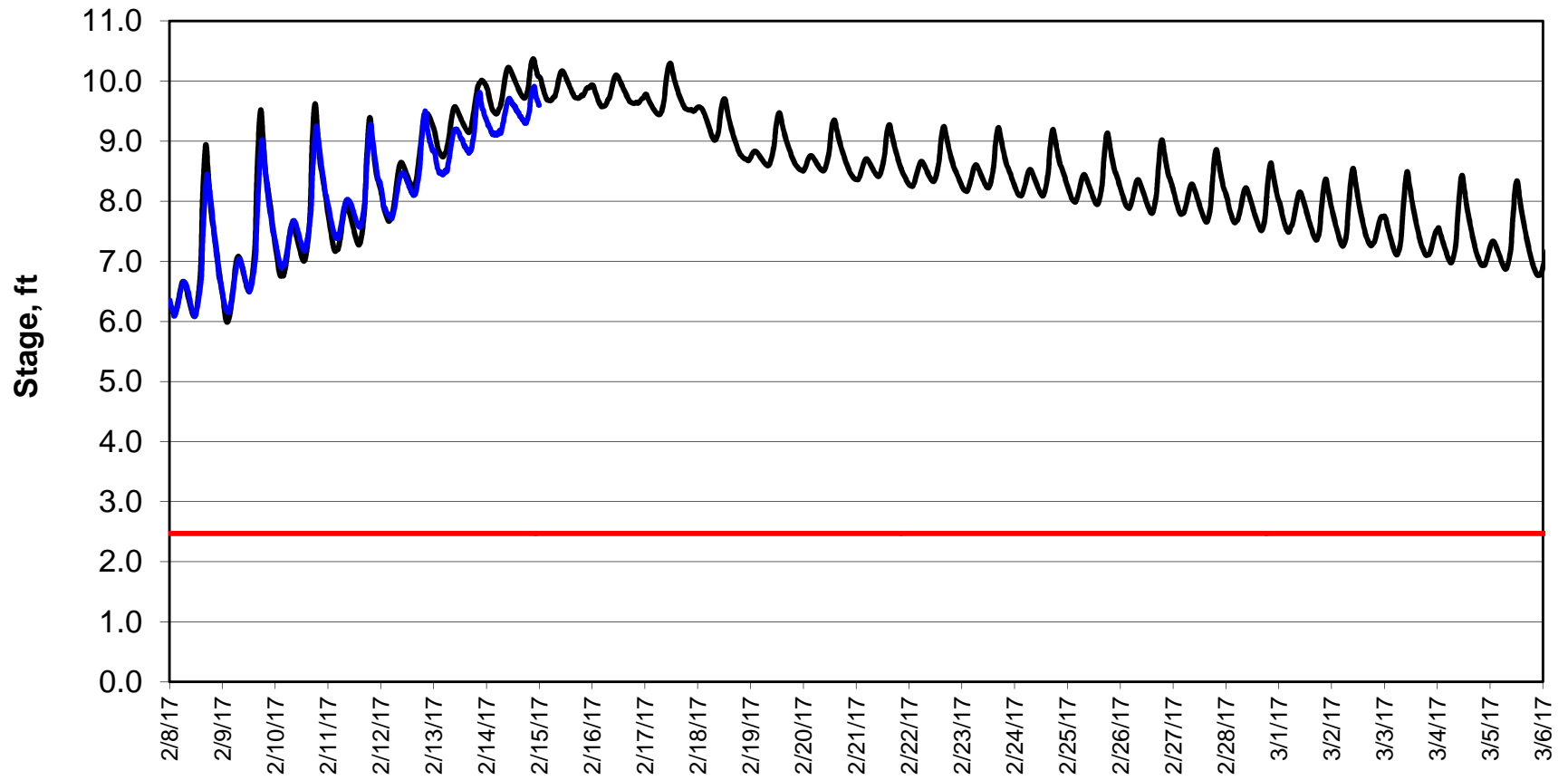
### Forecasted Stage @ Old River @ Tracy Road



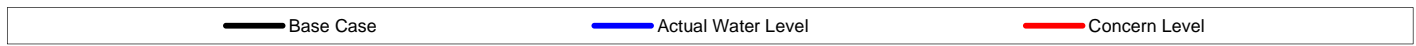
Simulation Period 2/8/2017 thru 3/6/2017



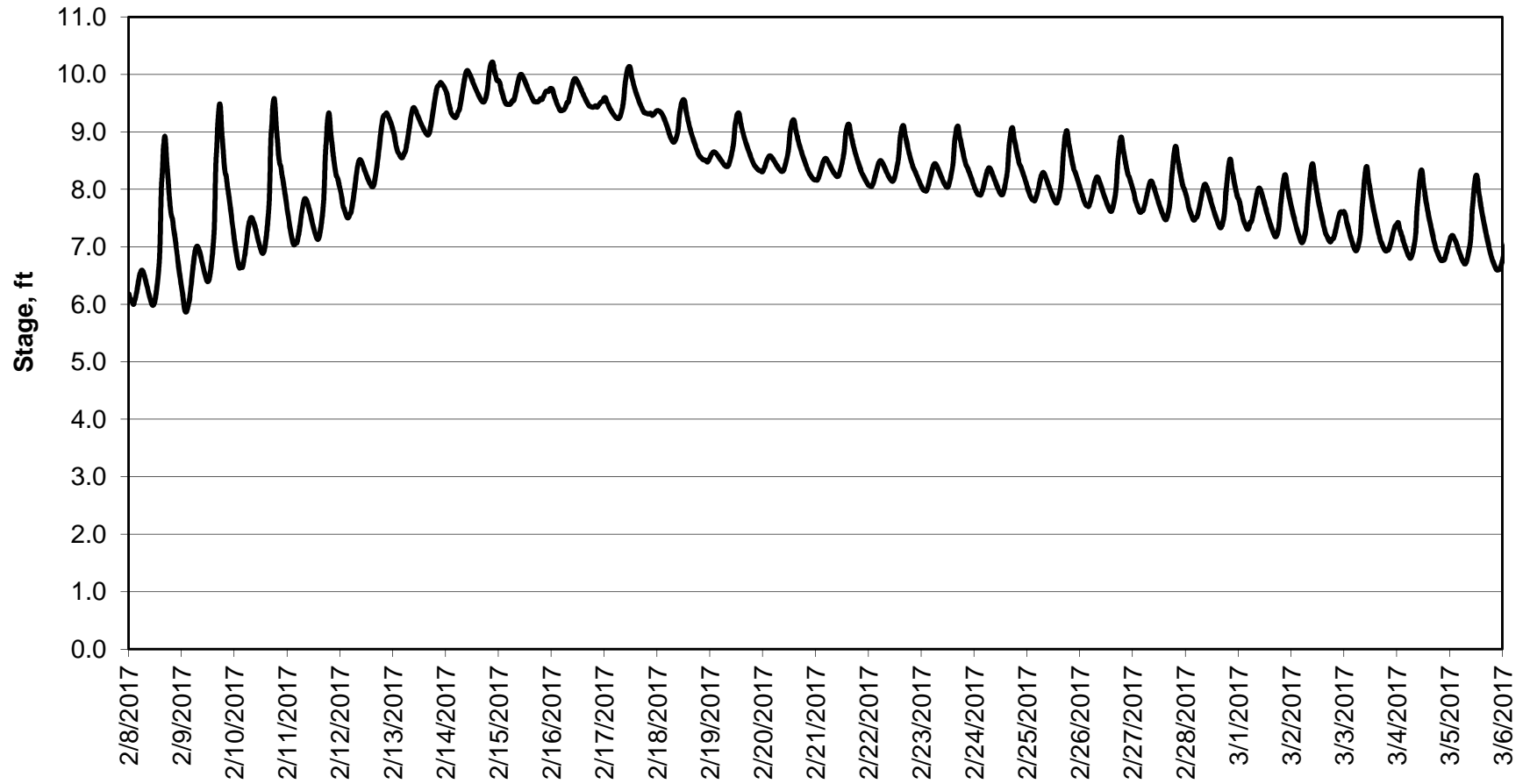
### Forecasted Stage @ Doughty Ct/Channel 205



Simulation Period 2/8/2017 thru 3/6/2017



### Forecasted Stage @ East End of Grant Line Canal/Channel 204



Simulation Period 2/8/2017 thru 3/6/2017

— Base Case