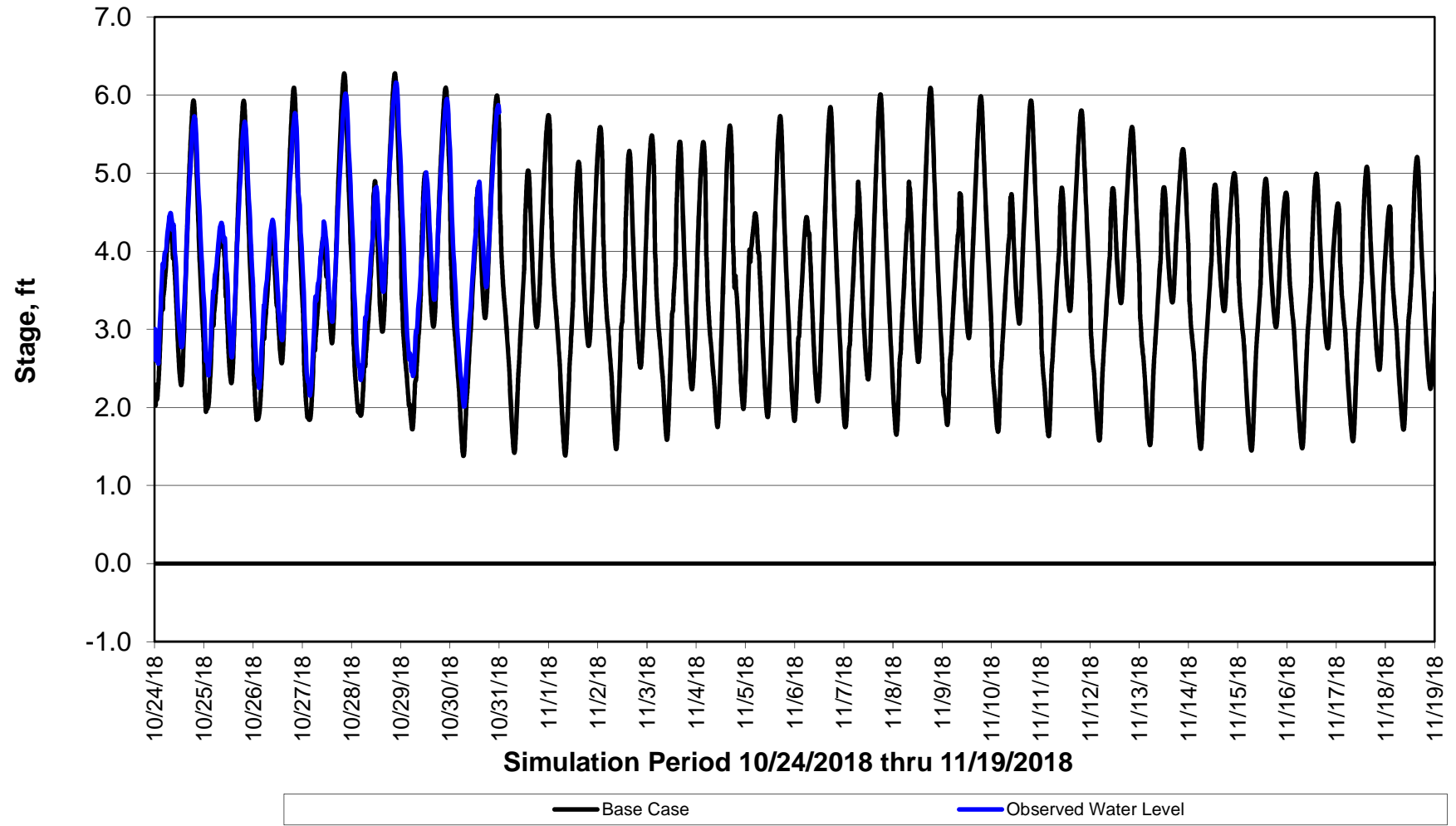
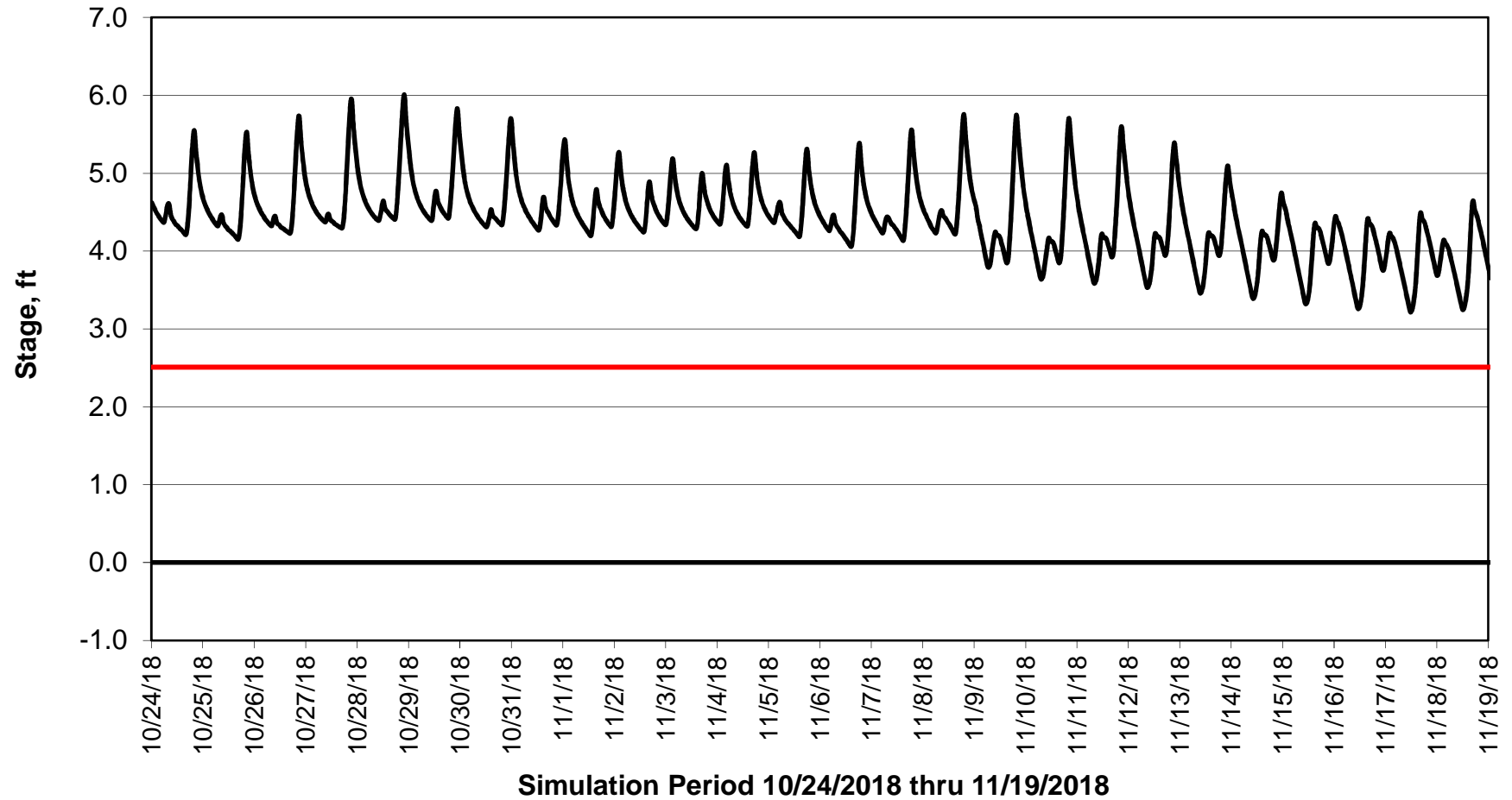


Forecasted Stage @ West of Union Island/Channel 218

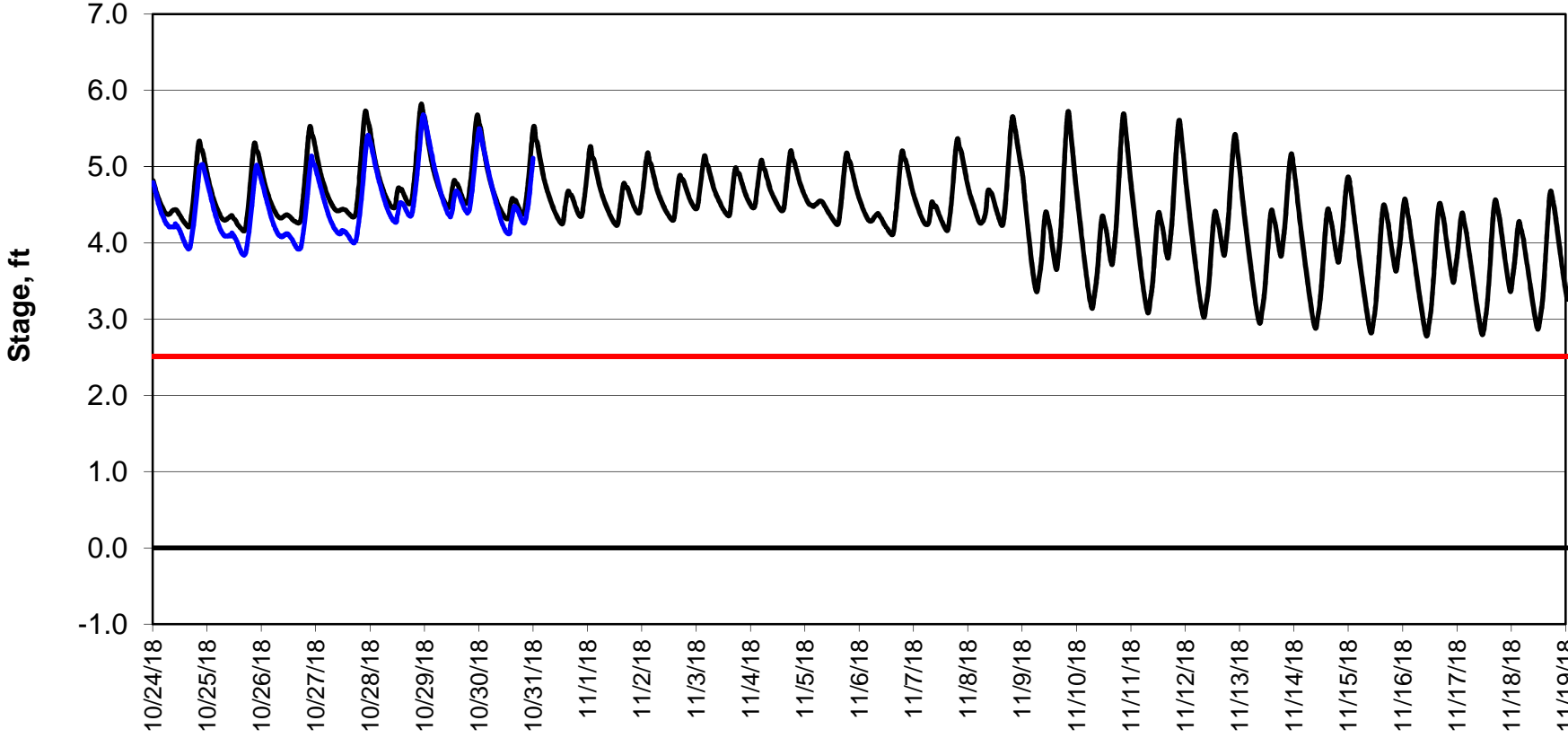


Forecasted Stage Middle River @ Howard Road

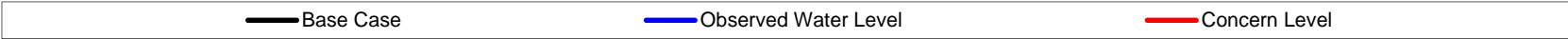


— Base Case — Observed Water Level — Concern Level

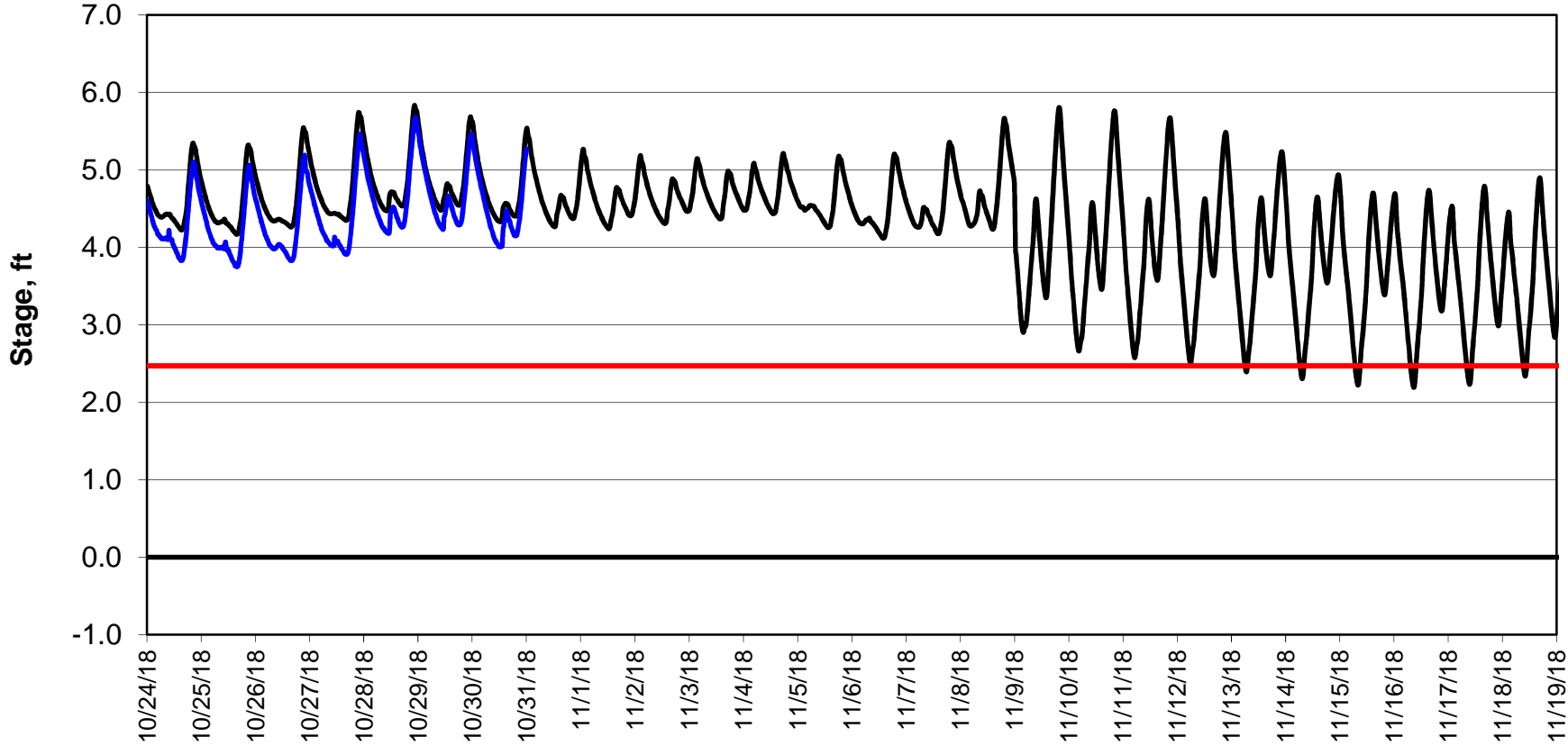
Forecasted Stage @ Old River @ Tracy Road



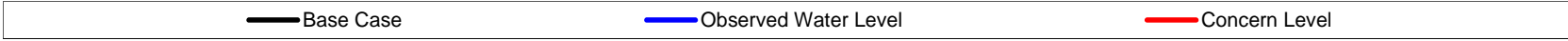
Simulation Period 10/24/2018 thru 11/19/2018



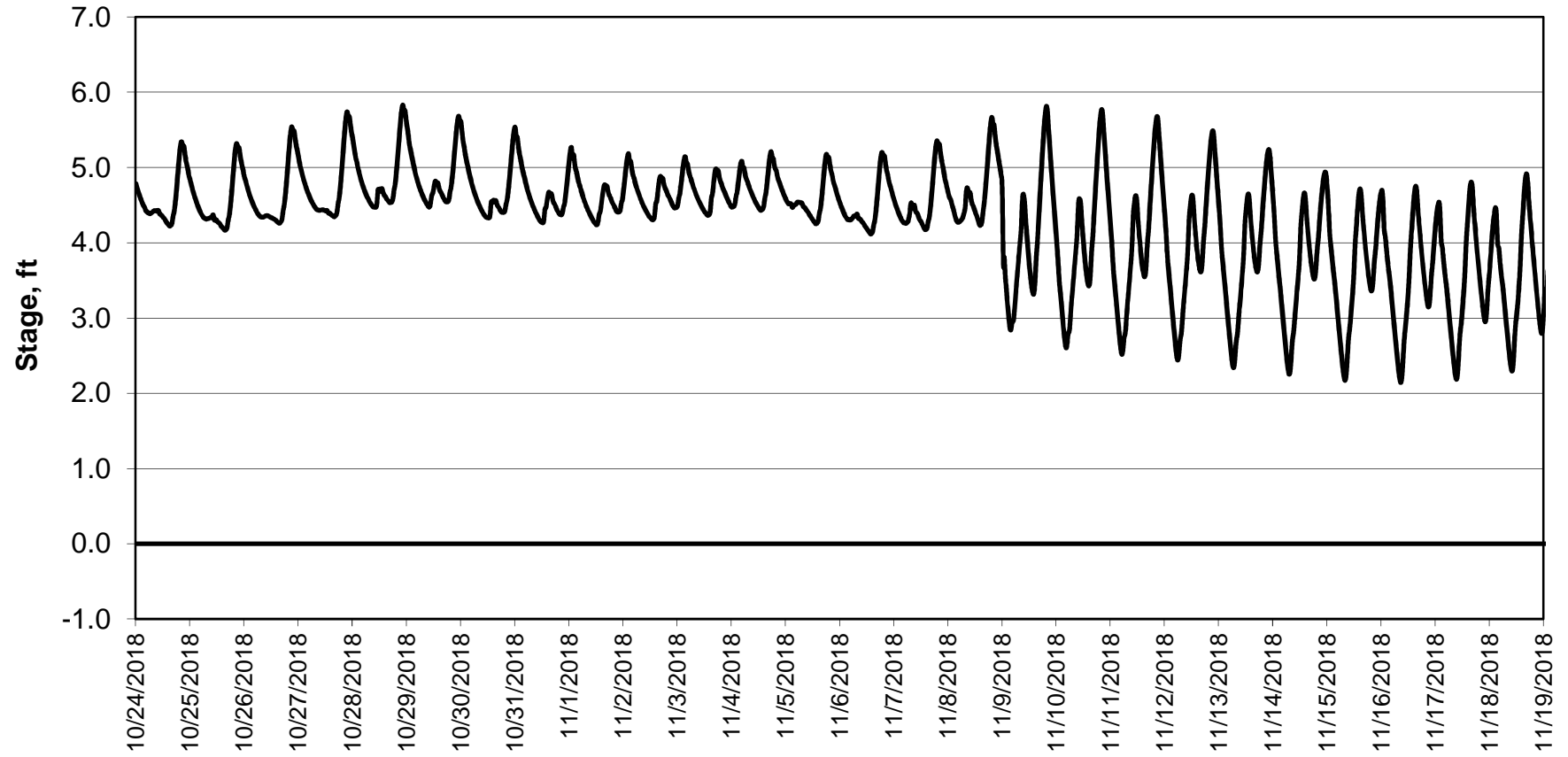
Forecasted Stage @ Doughty Ct/Channel 205



Simulation Period 10/24/2018 thru 11/19/2018



Forecasted Stage @ East End of Grant Line Canal/Channel 204



Simulation Period 10/24/2018 thru 11/19/2018

— Base Case