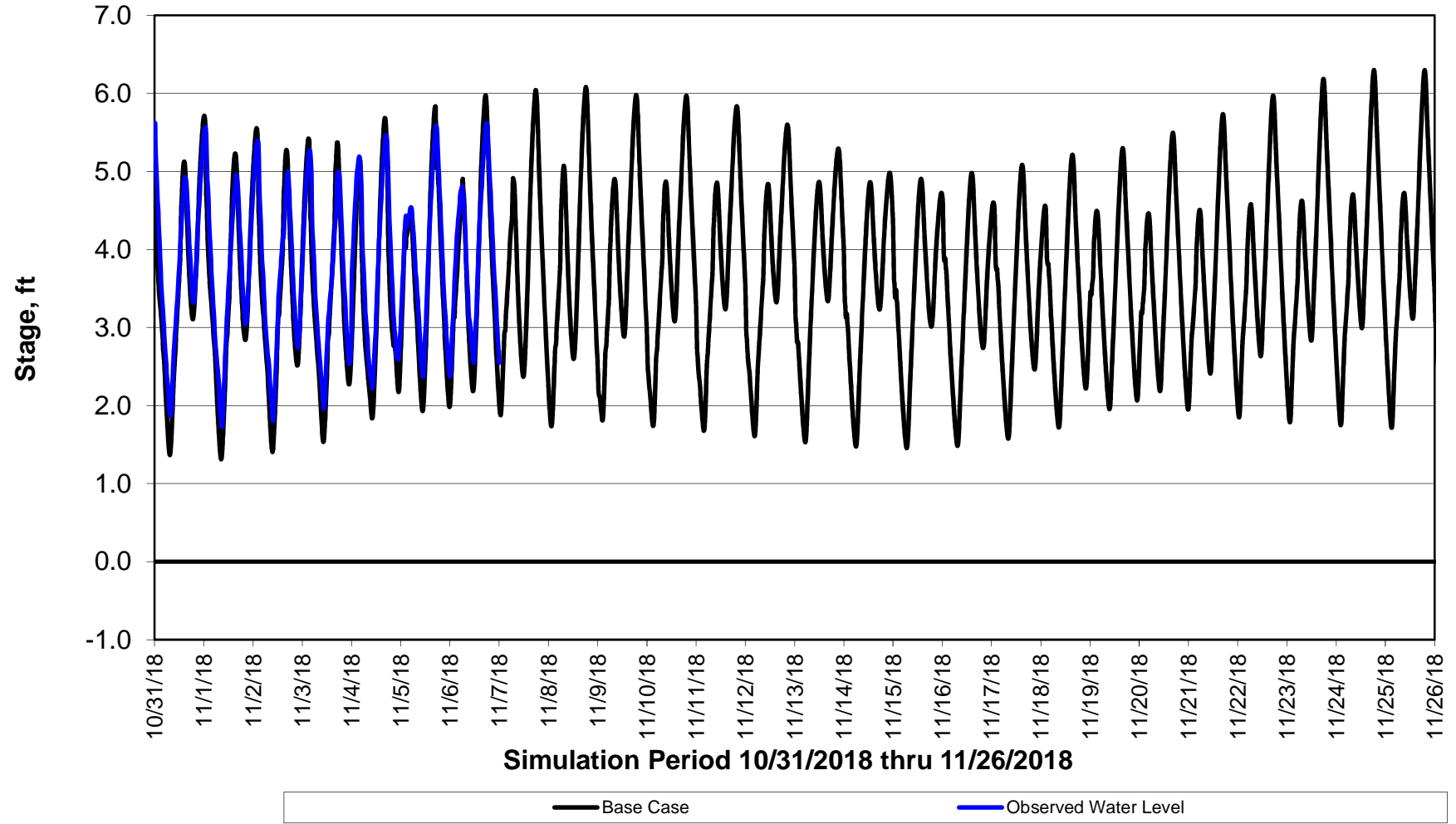
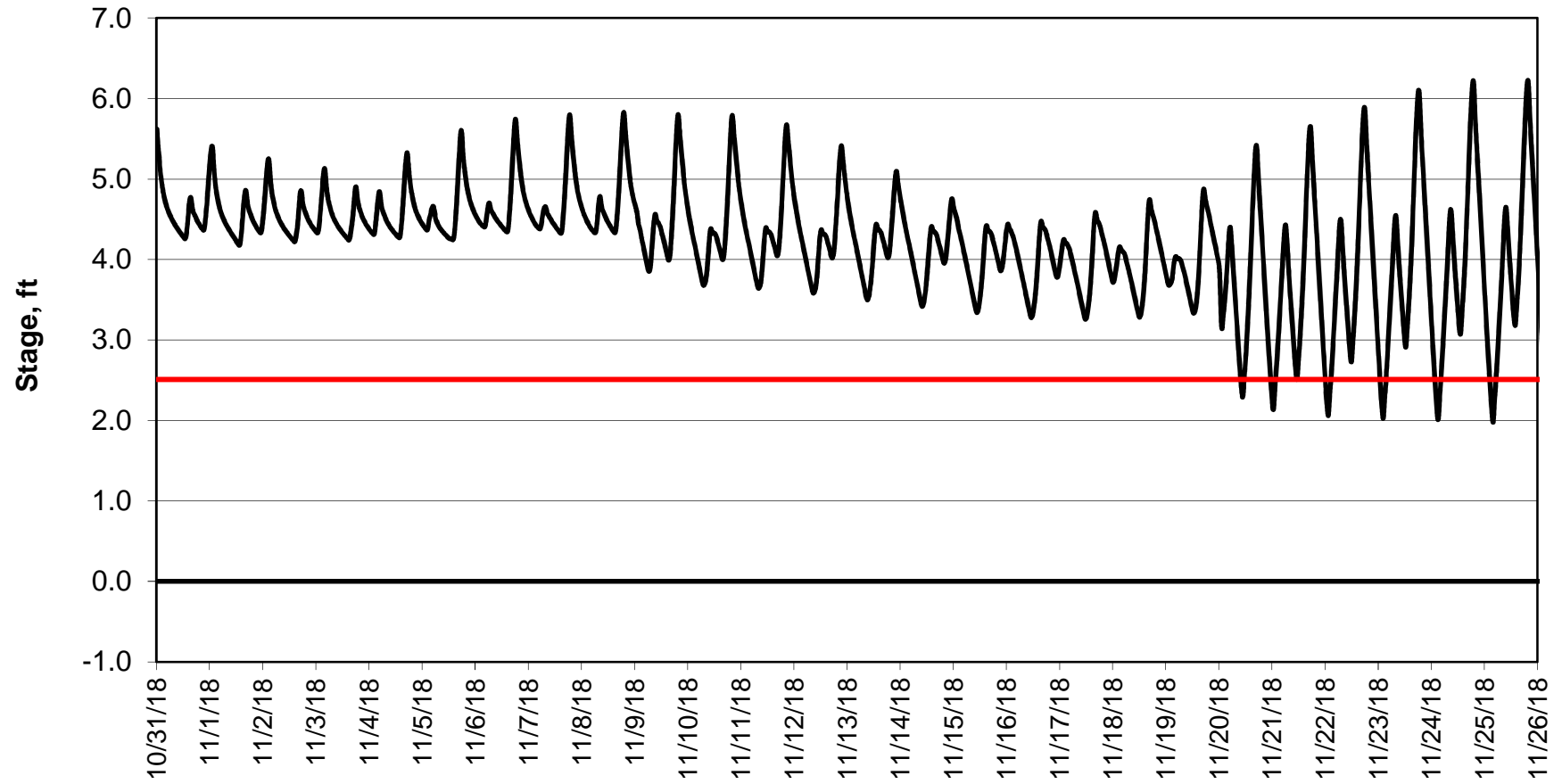


Forecasted Stage @ West of Union Island/Channel 218



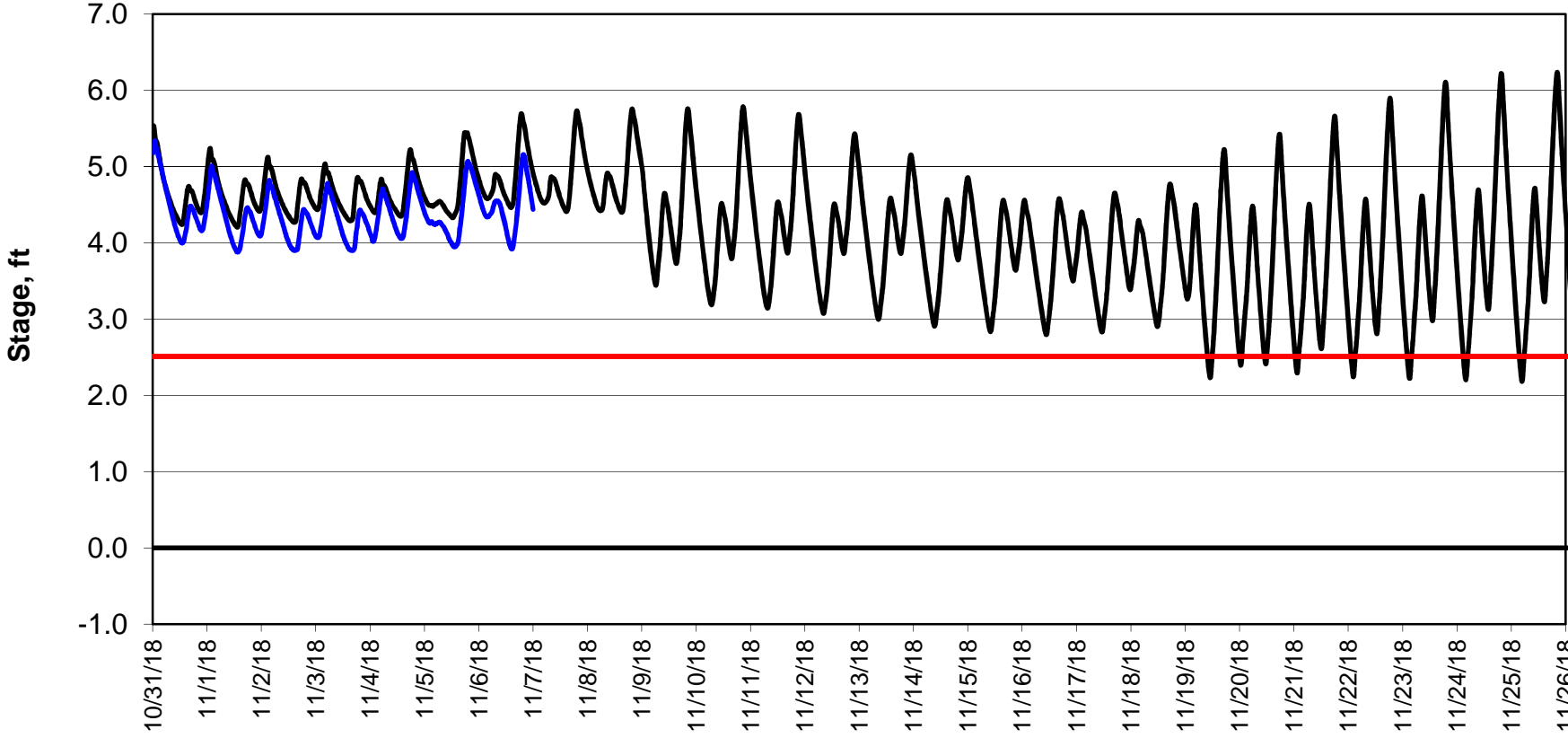
Forecasted Stage Middle River @ Howard Road



Simulation Period 10/31/2018 thru 11/26/2018

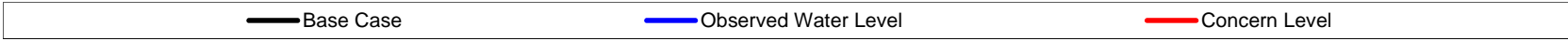
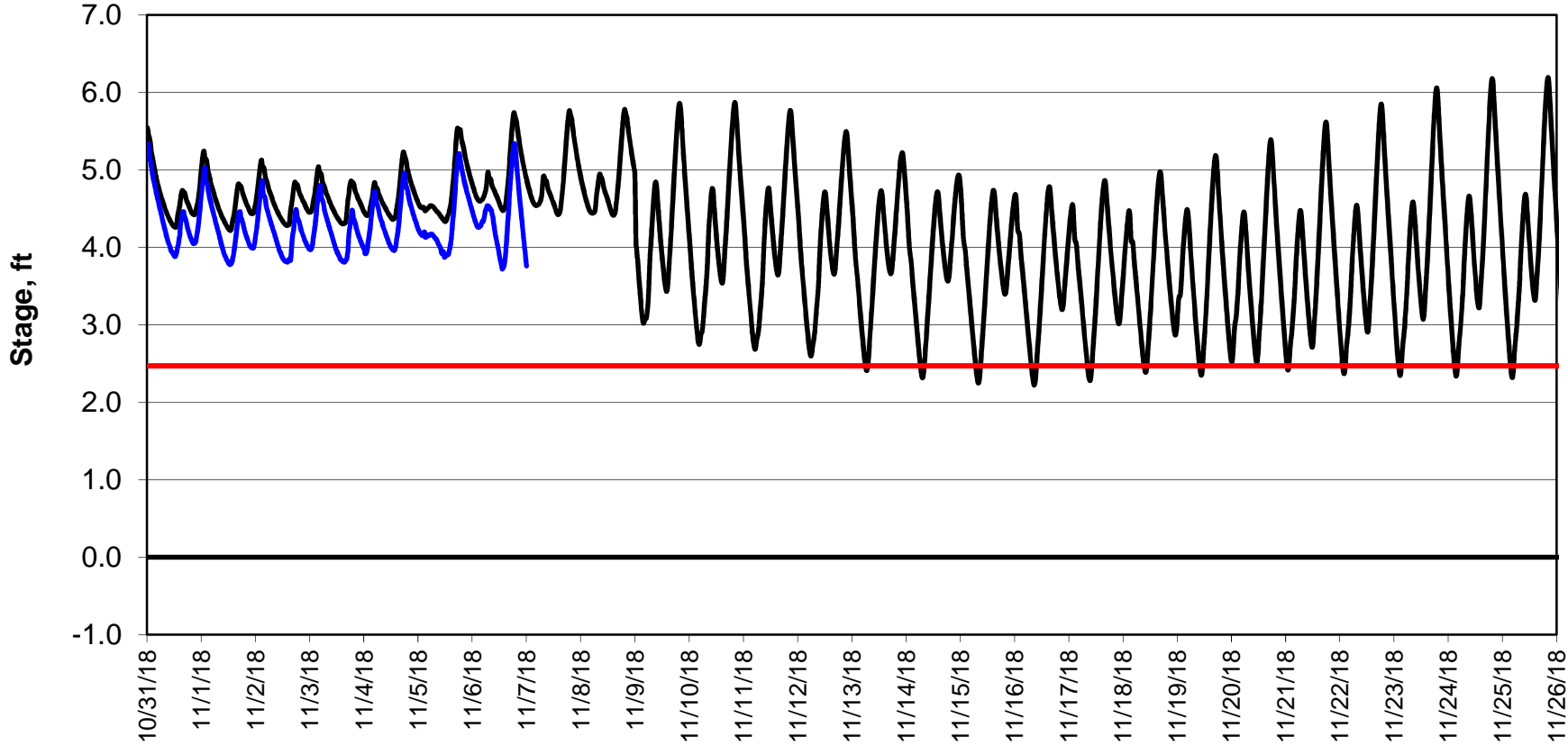


Forecasted Stage @ Old River @ Tracy Road

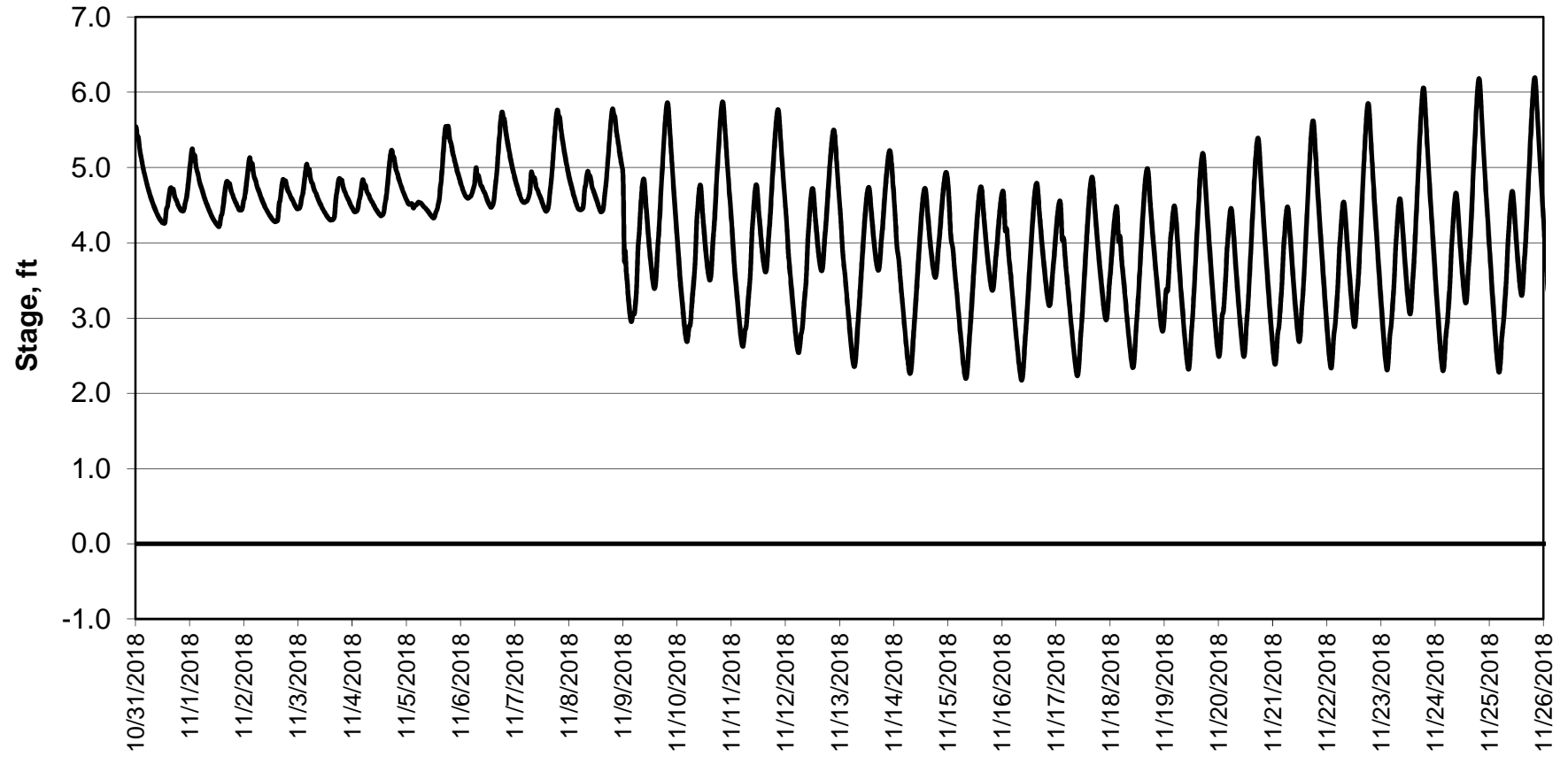


— Base Case — Observed Water Level — Concern Level

Forecasted Stage @ Doughty Ct/Channel 205



Forecasted Stage @ East End of Grant Line Canal/Channel 204



Simulation Period 10/31/2018 thru 11/26/2018

— Base Case