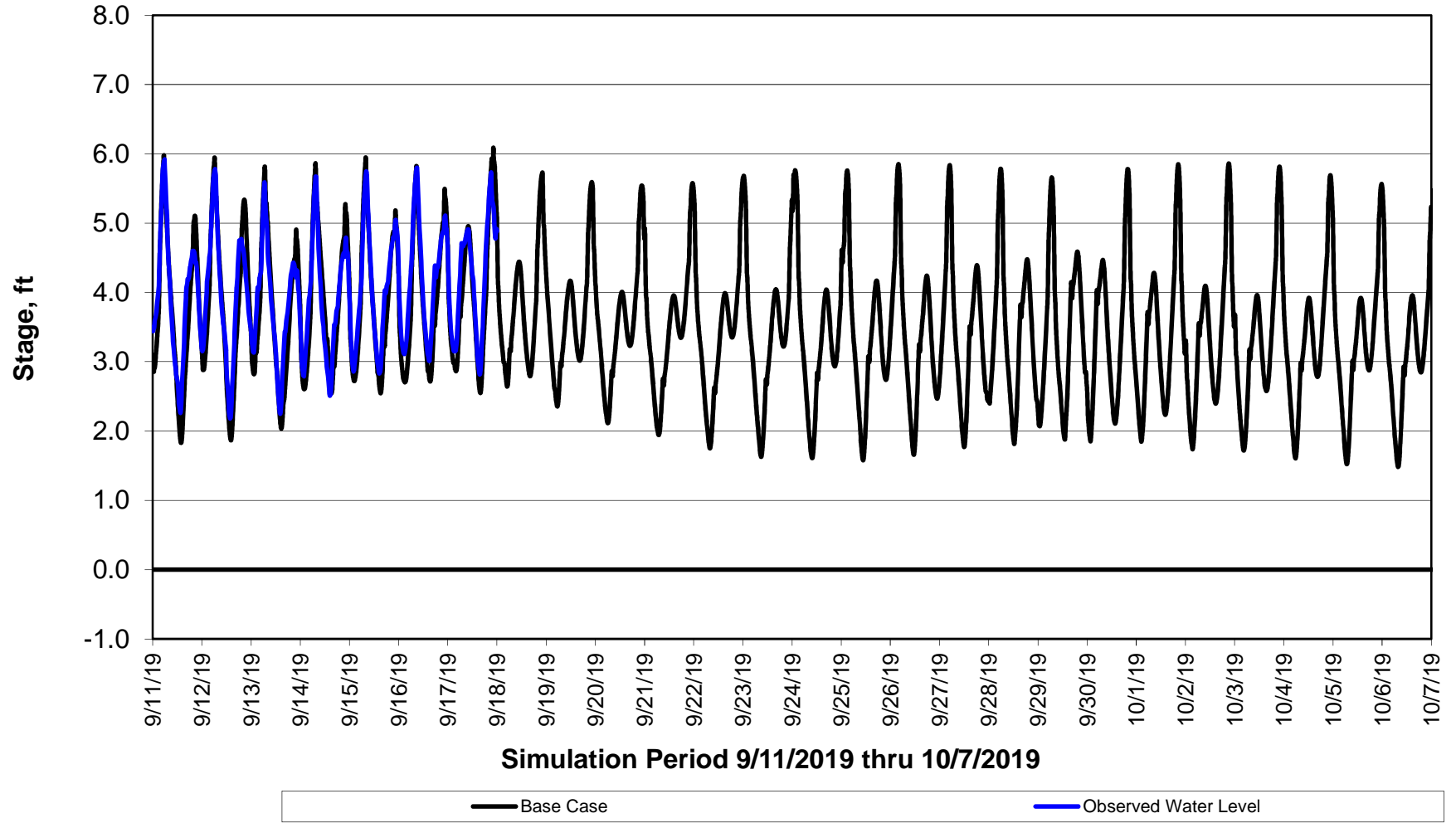
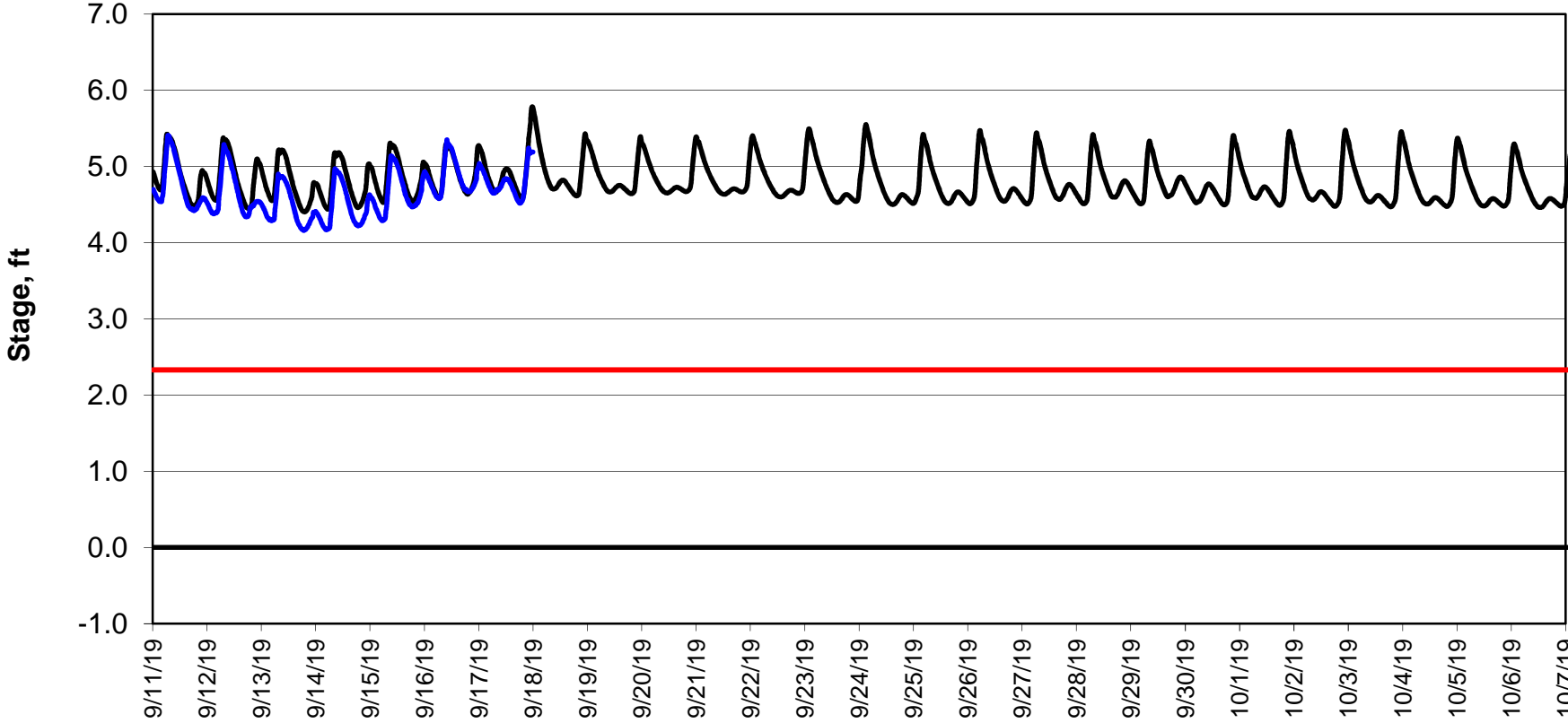


### Forecasted Stage @ West of Union Island/Channel 218





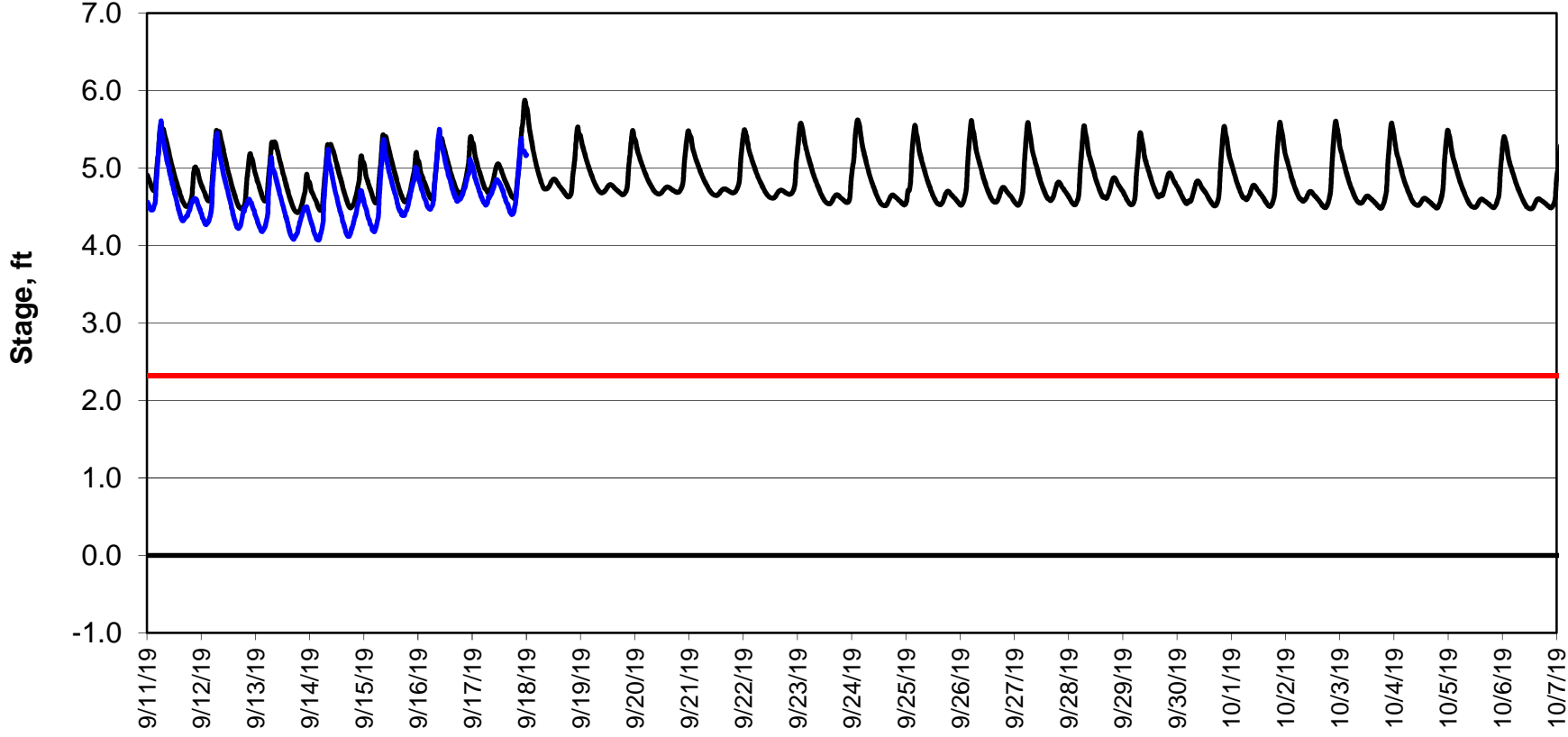
**Forecasted Stage @ Old River @ Tracy Road**



**Simulation Period 9/11/2019 thru 10/7/2019**



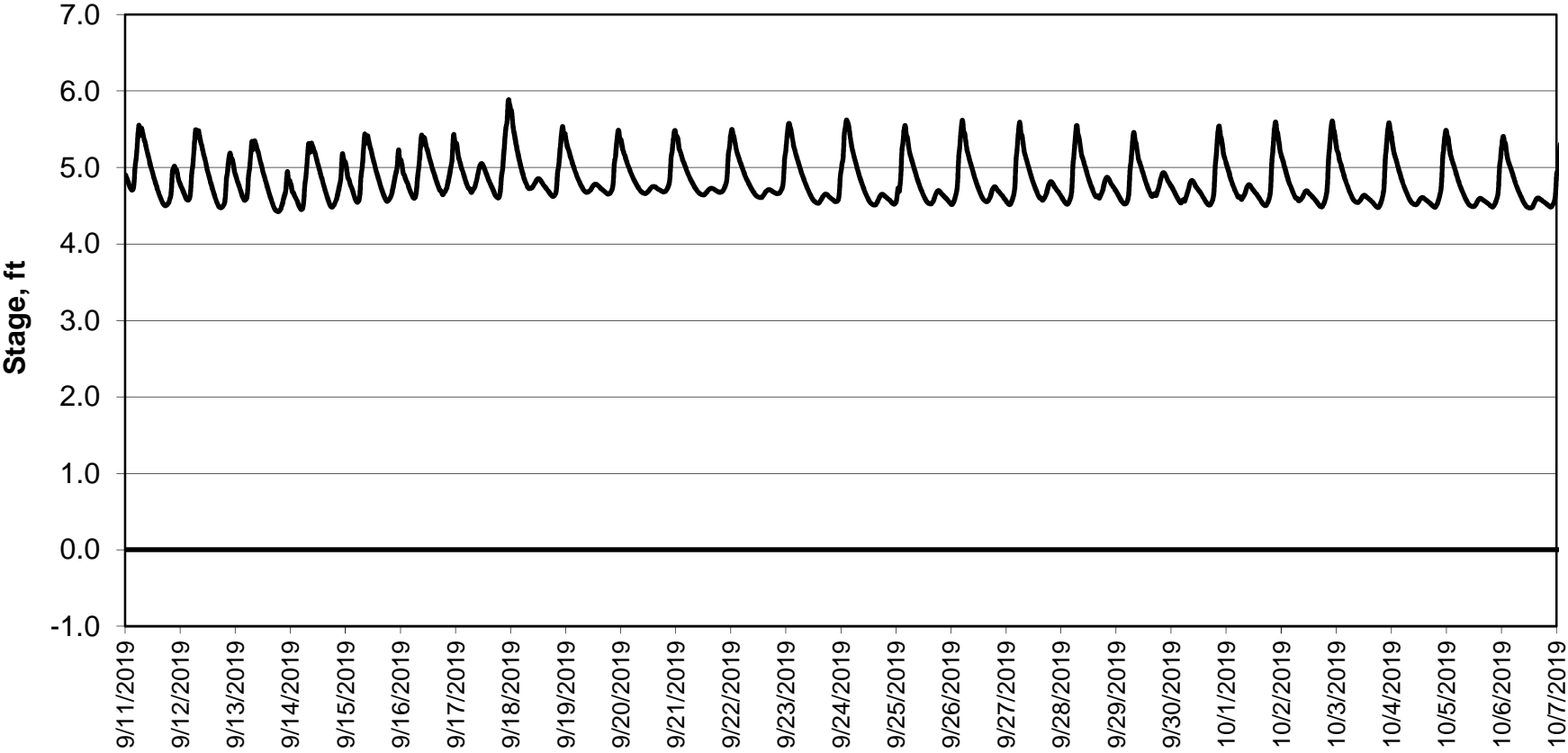
### Forecasted Stage @ Doughty Ct/Channel 205



Simulation Period 9/11/2019 thru 10/7/2019

— Base Case      — Observed Water Level      — Concern Level

### Forecasted Stage @ East End of Grant Line Canal/Channel 204



Simulation Period 9/11/2019 thru 10/7/2019

— Base Case