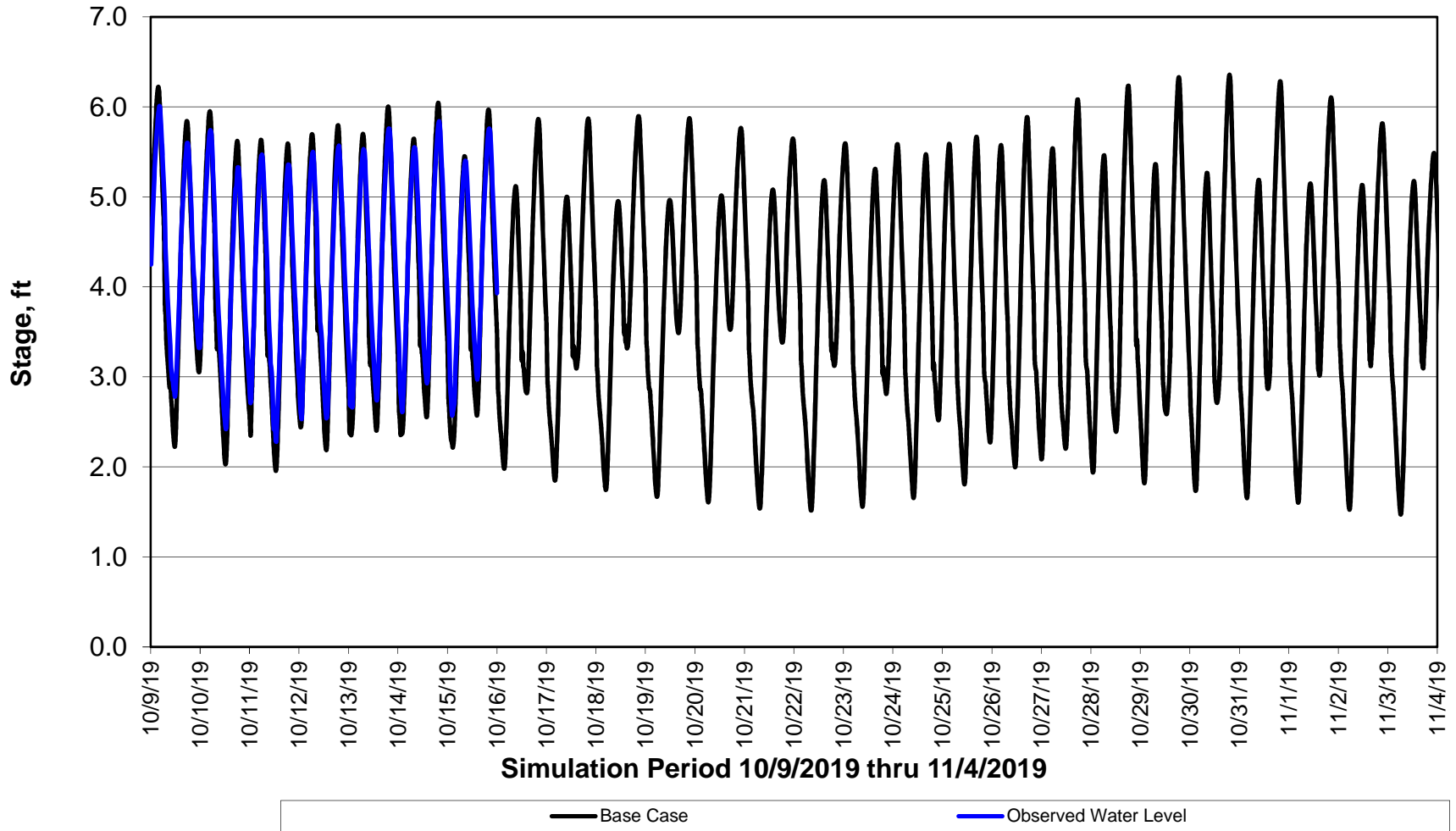
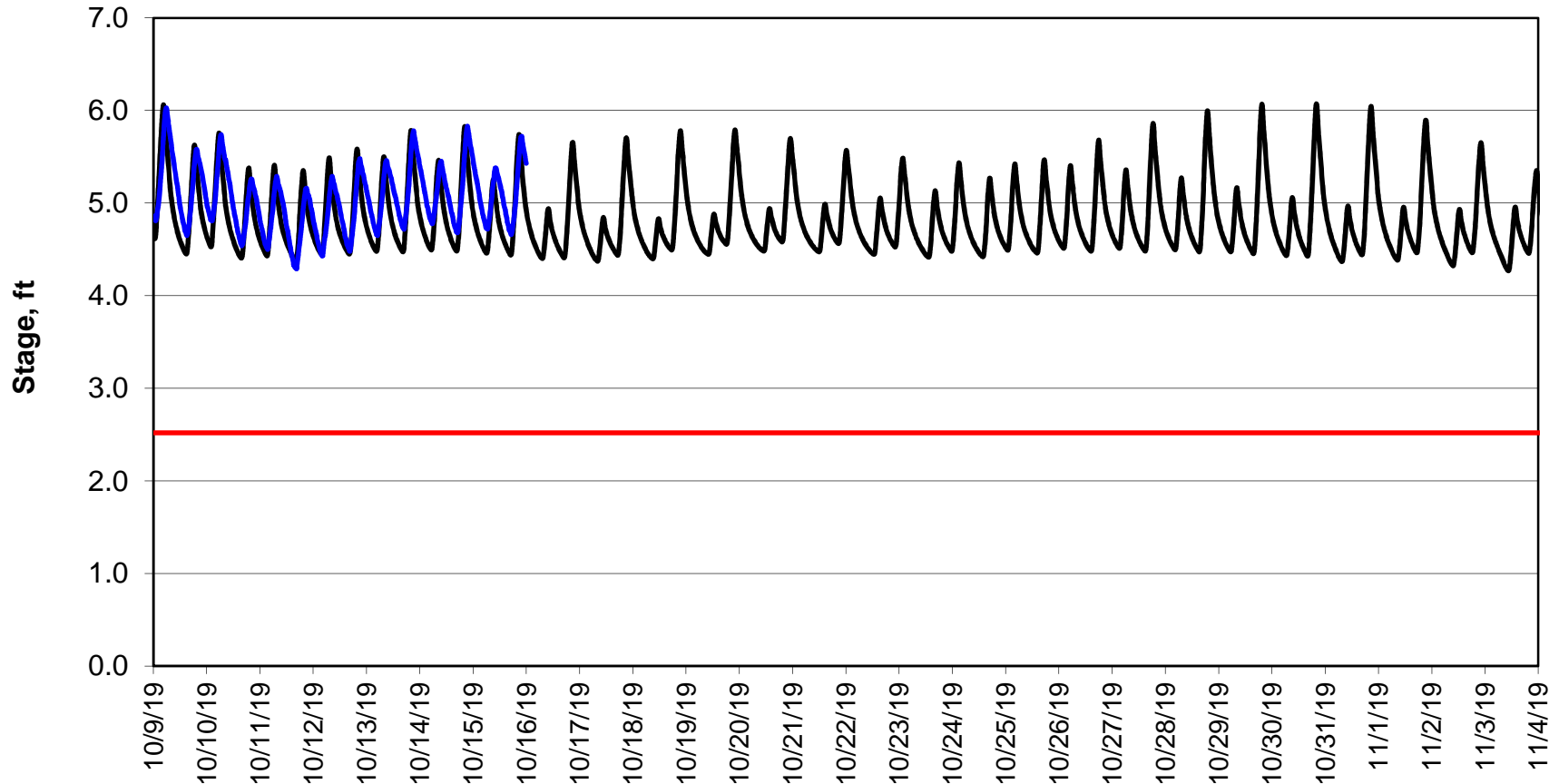


### Forecasted Stage @ West of Union Island/Channel 218



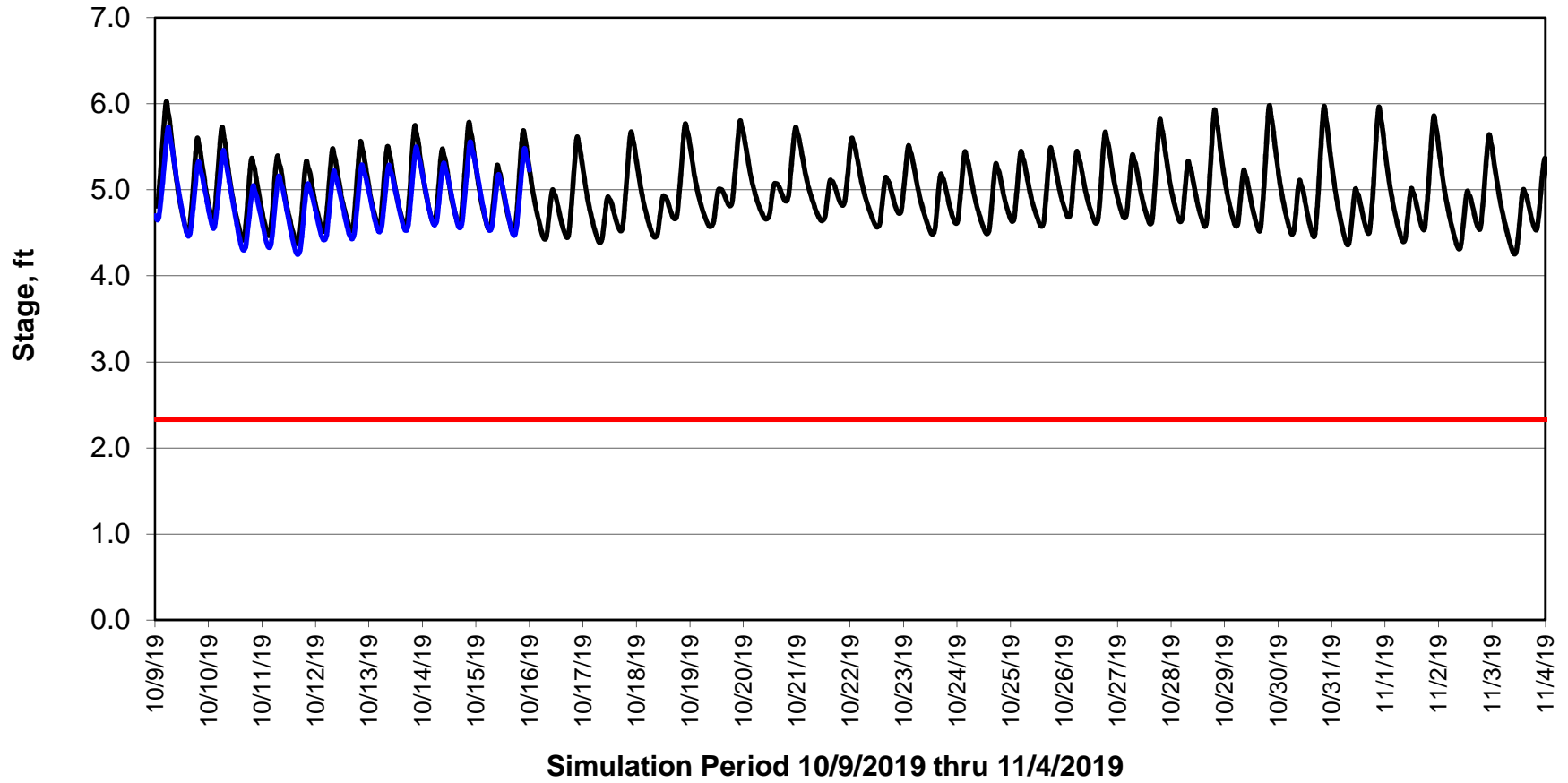
### Forecasted Stage Middle River @ Howard Road



Simulation Period 10/9/2019 thru 11/4/2019

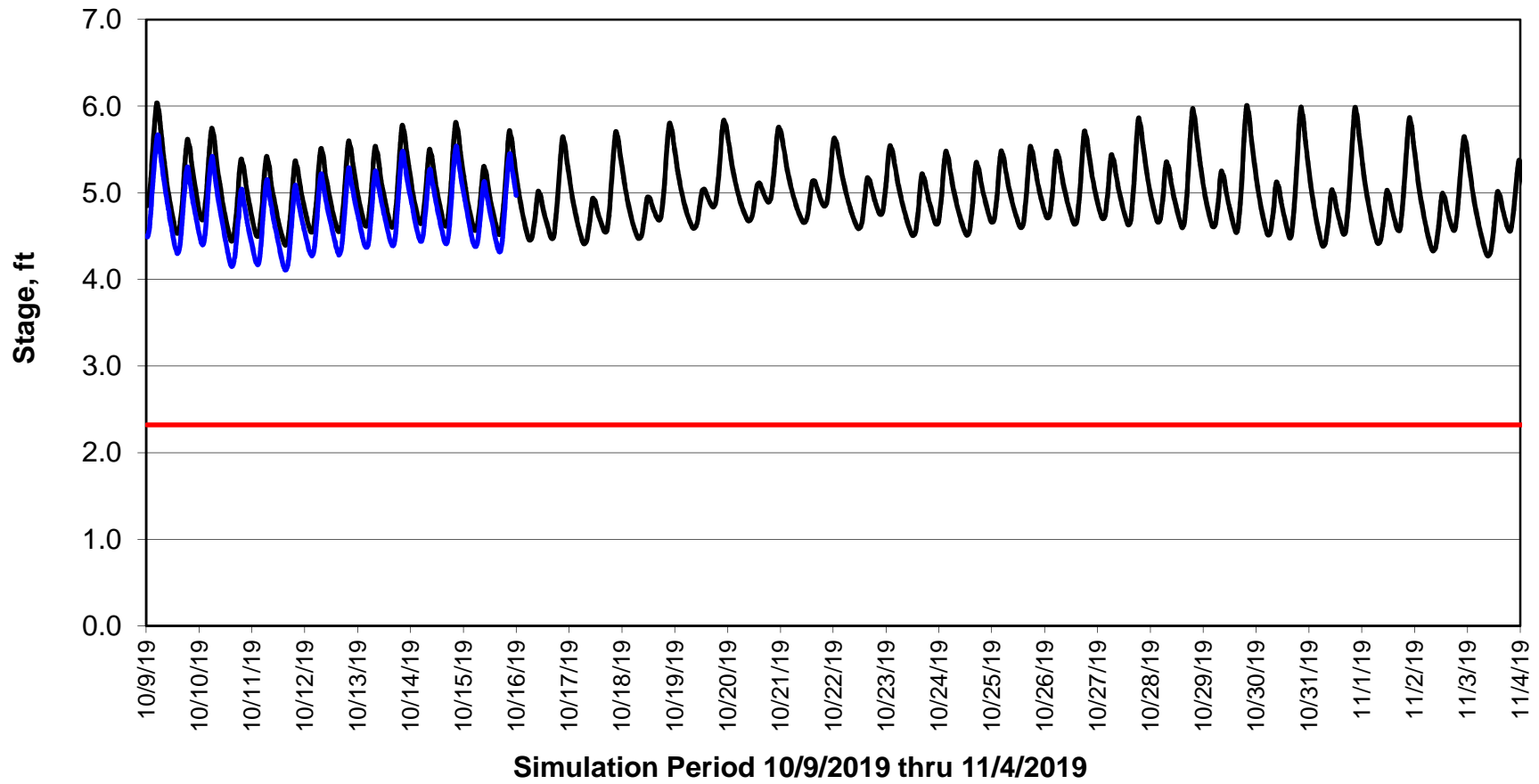


### Forecasted Stage @ Old River @ Tracy Road



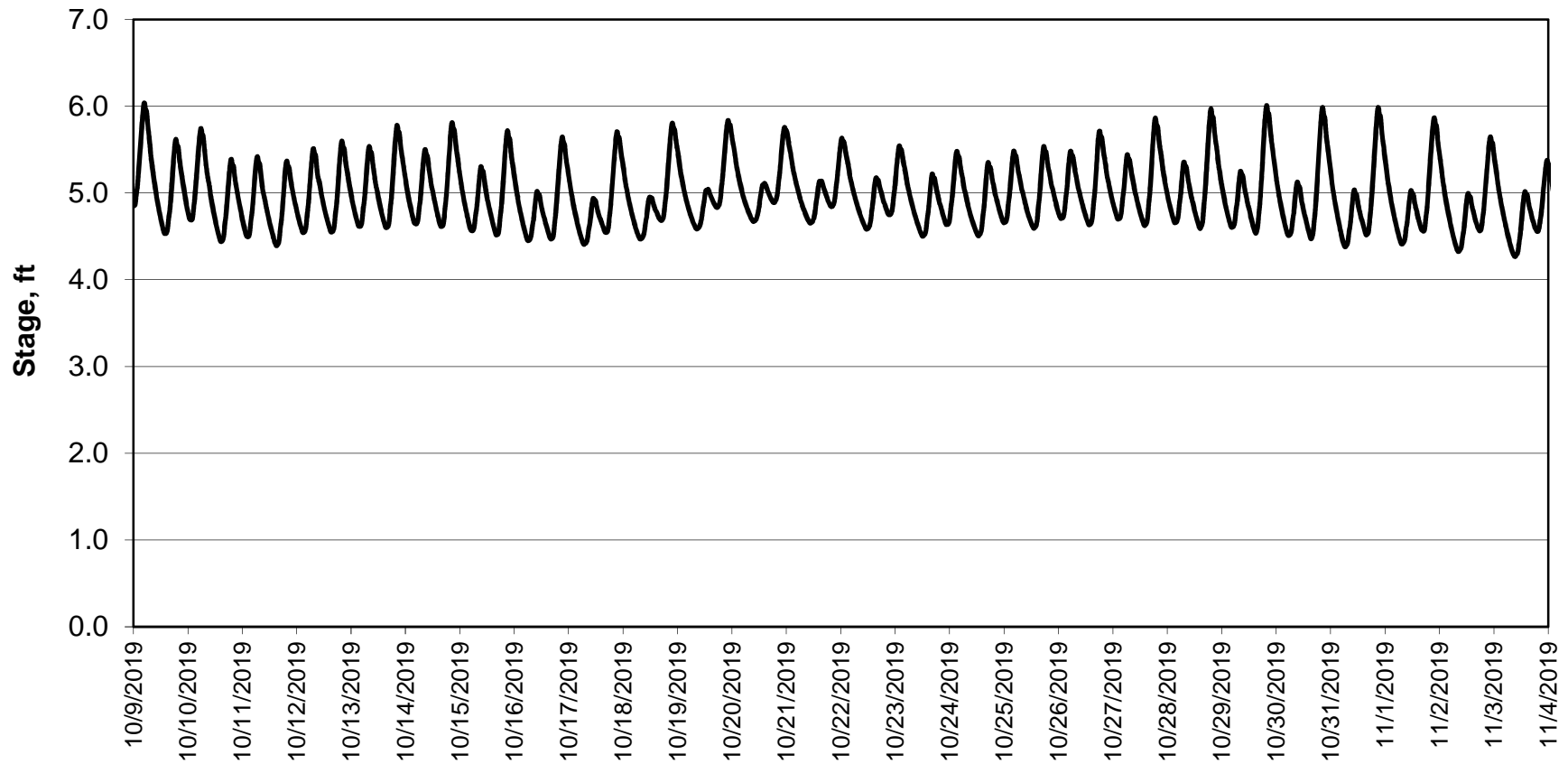
— Base Case      — Observed Water Level      — Concern Level

### Forecasted Stage @ Doughty Ct/Channel 205



— Base Case      — Observed Water Level      — Concern Level

### Forecasted Stage @ East End of Grant Line Canal/Channel 204



Simulation Period 10/9/2019 thru 11/4/2019

— Base Case