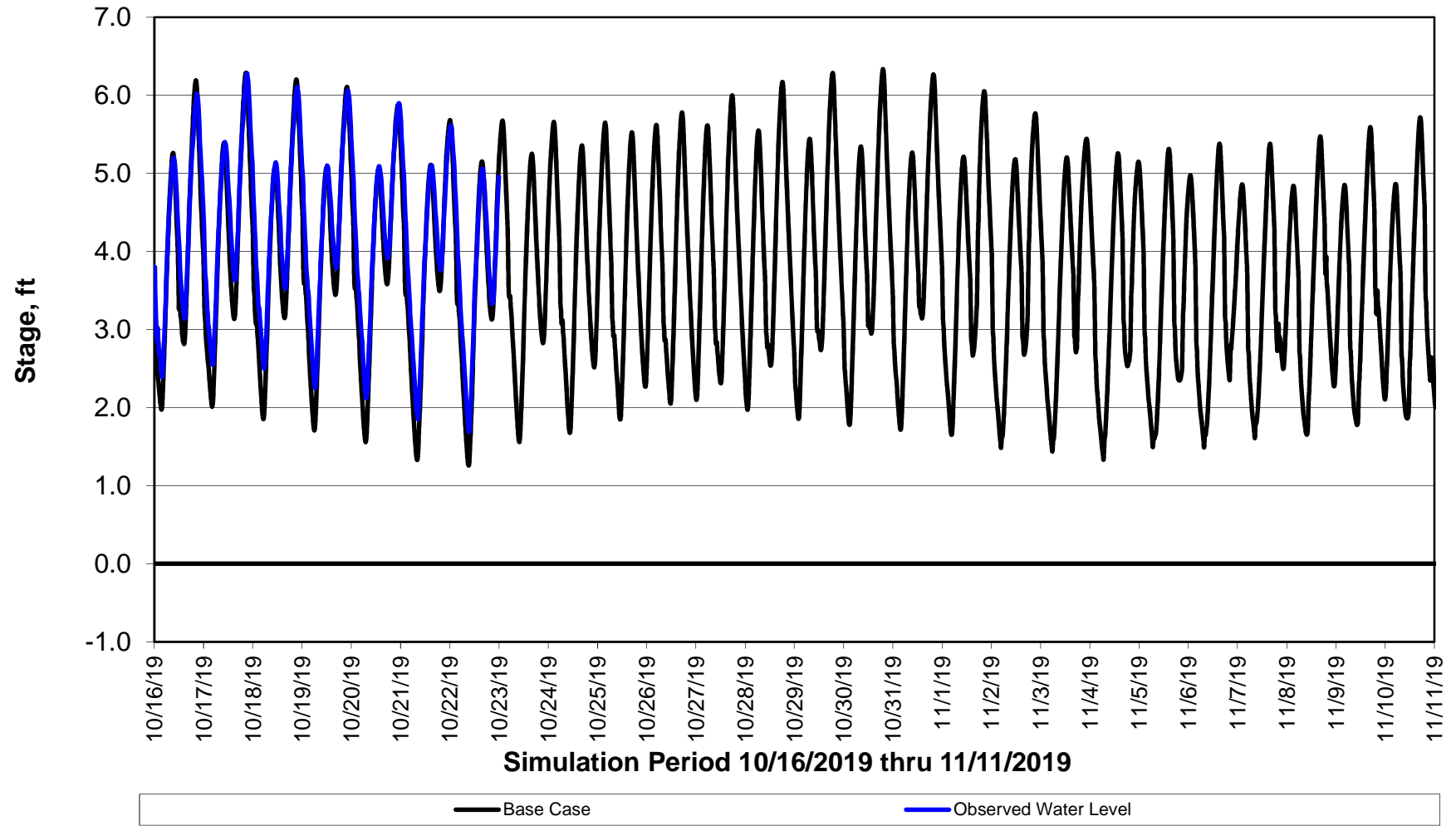
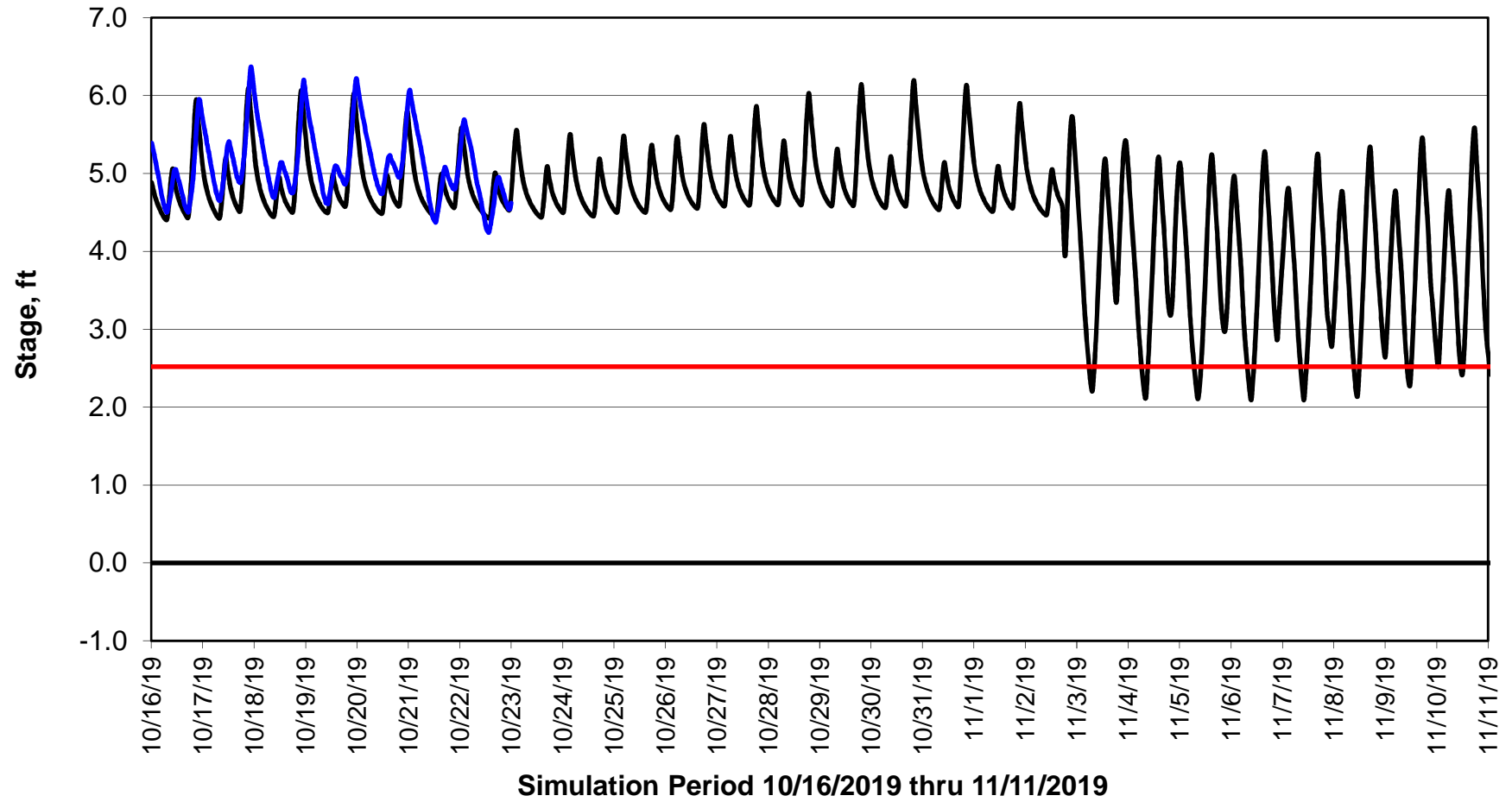


Forecasted Stage @ West of Union Island/Channel 218

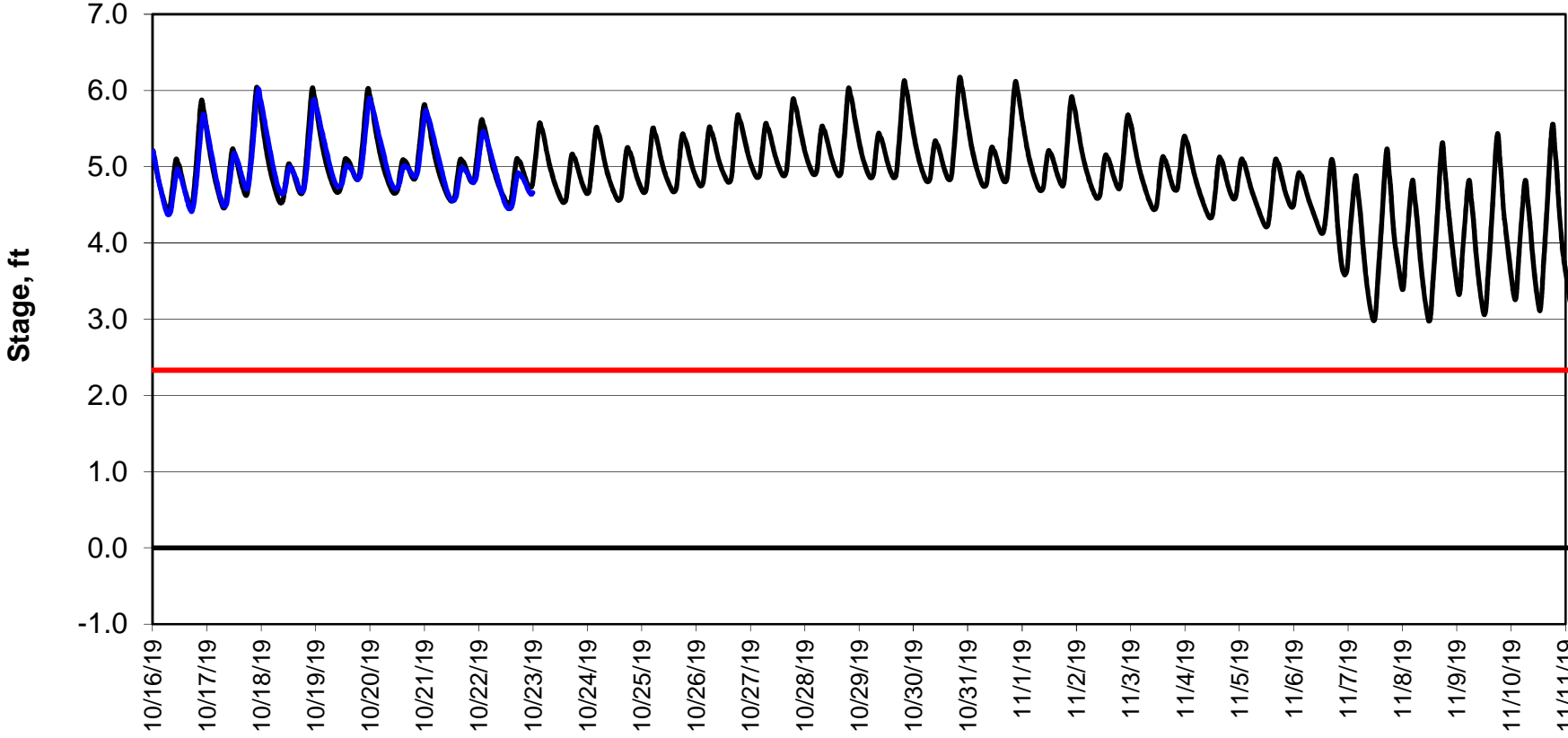


Forecasted Stage Middle River @ Howard Road

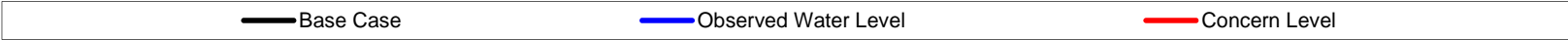


— Base Case — Observed Water Level — Concern Level

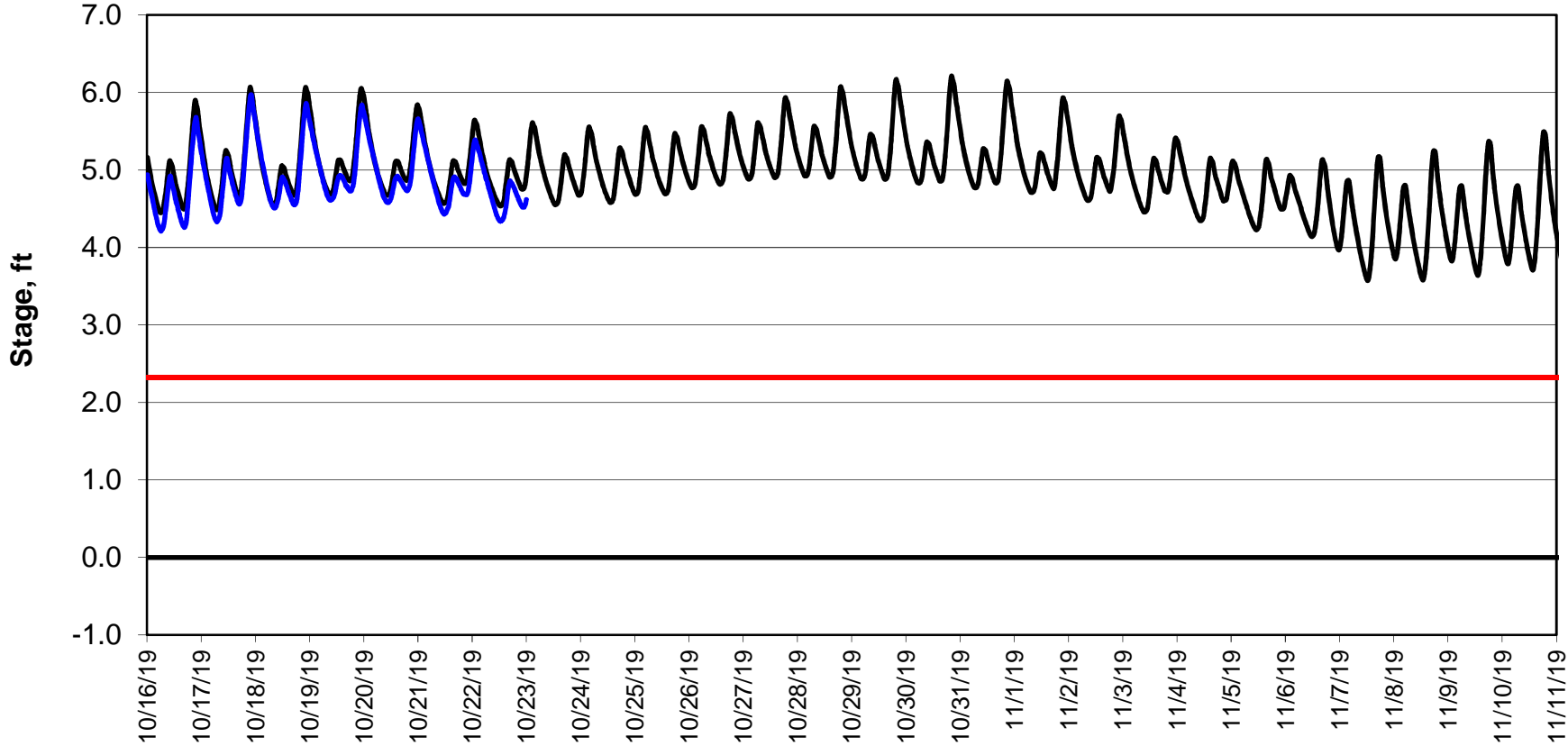
Forecasted Stage @ Old River @ Tracy Road



Simulation Period 10/16/2019 thru 11/11/2019



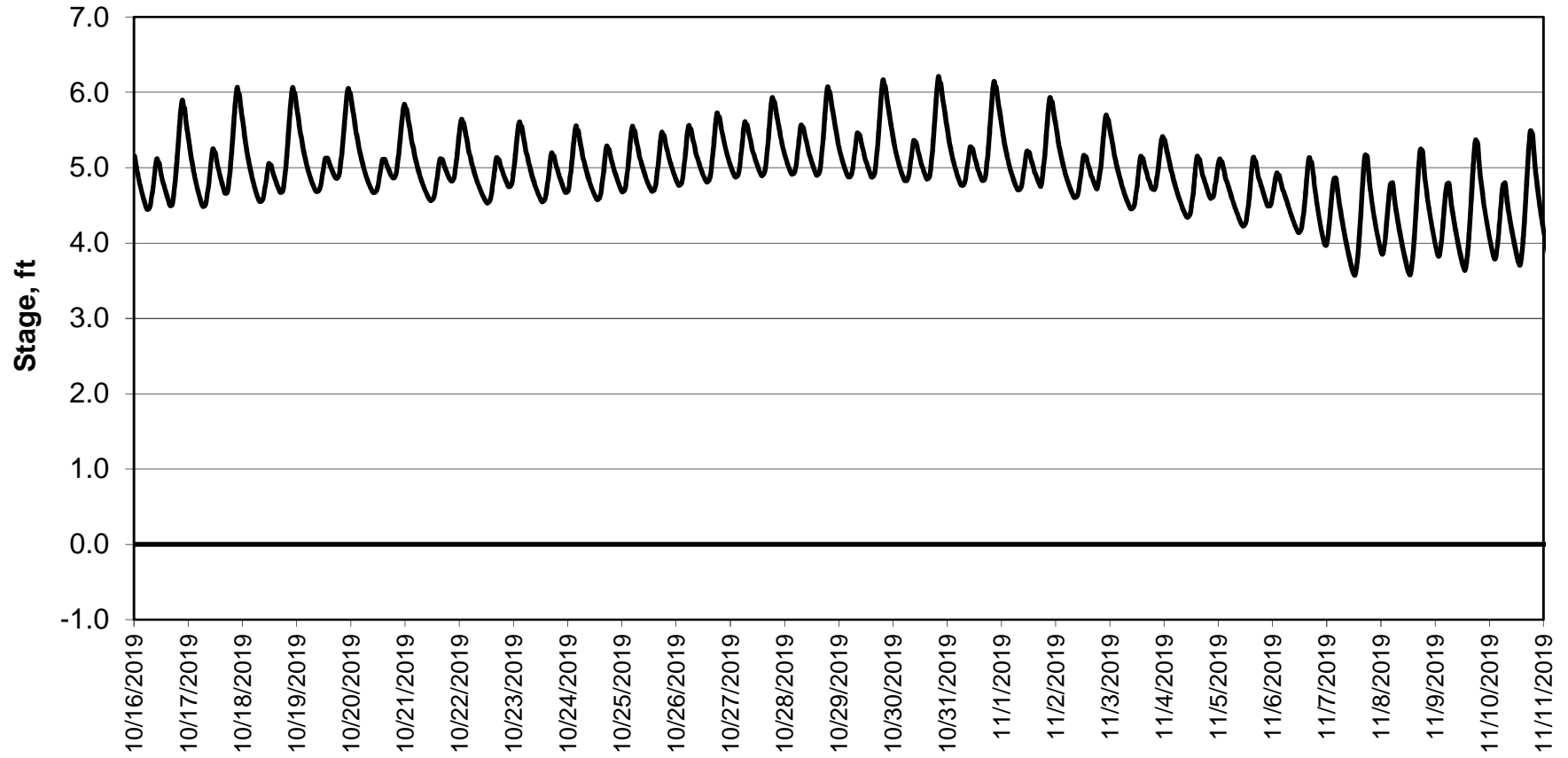
Forecasted Stage @ Doughty Ct/Channel 205



Simulation Period 10/16/2019 thru 11/11/2019



Forecasted Stage @ East End of Grant Line Canal/Channel 204



Simulation Period 10/16/2019 thru 11/11/2019

— Base Case