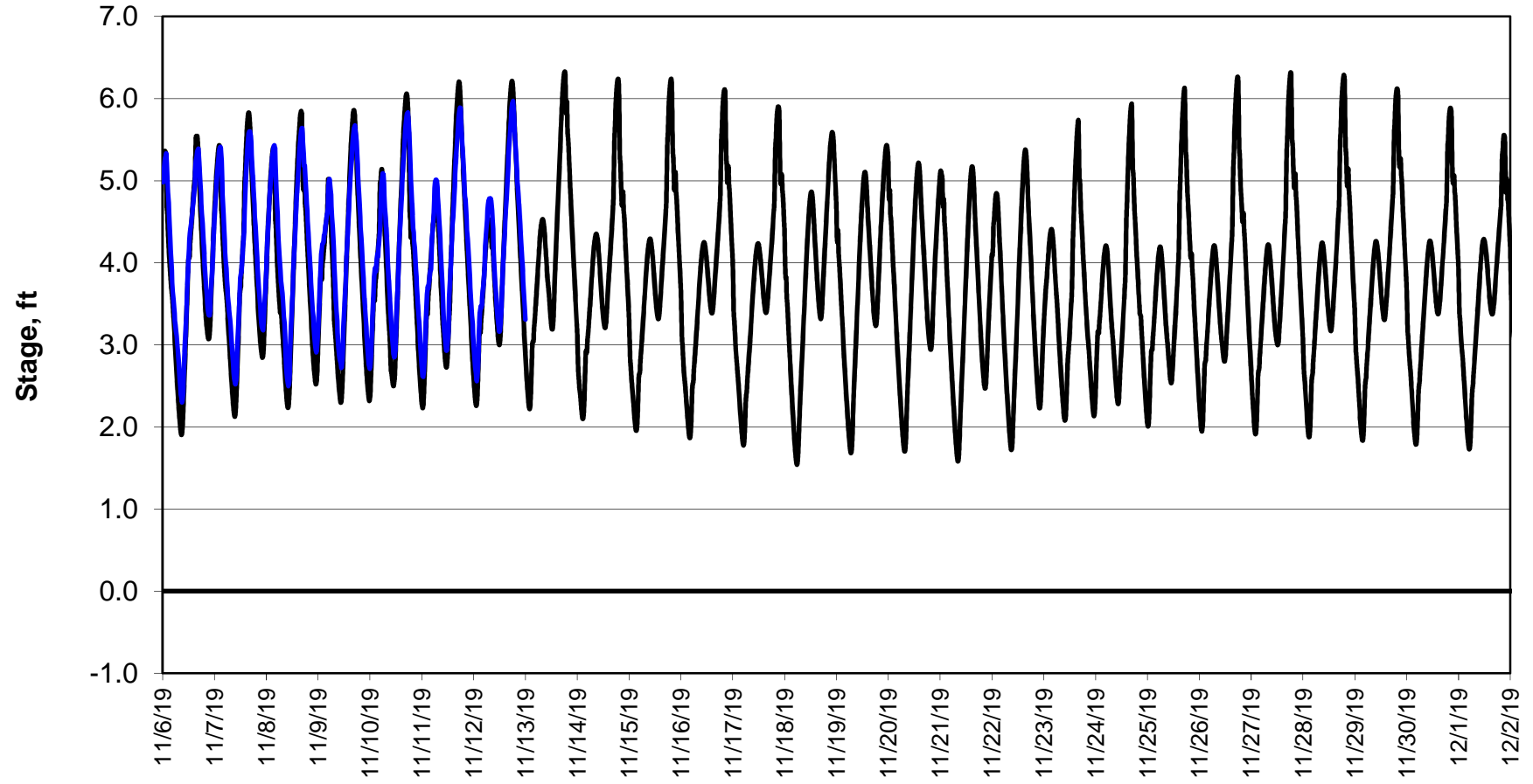


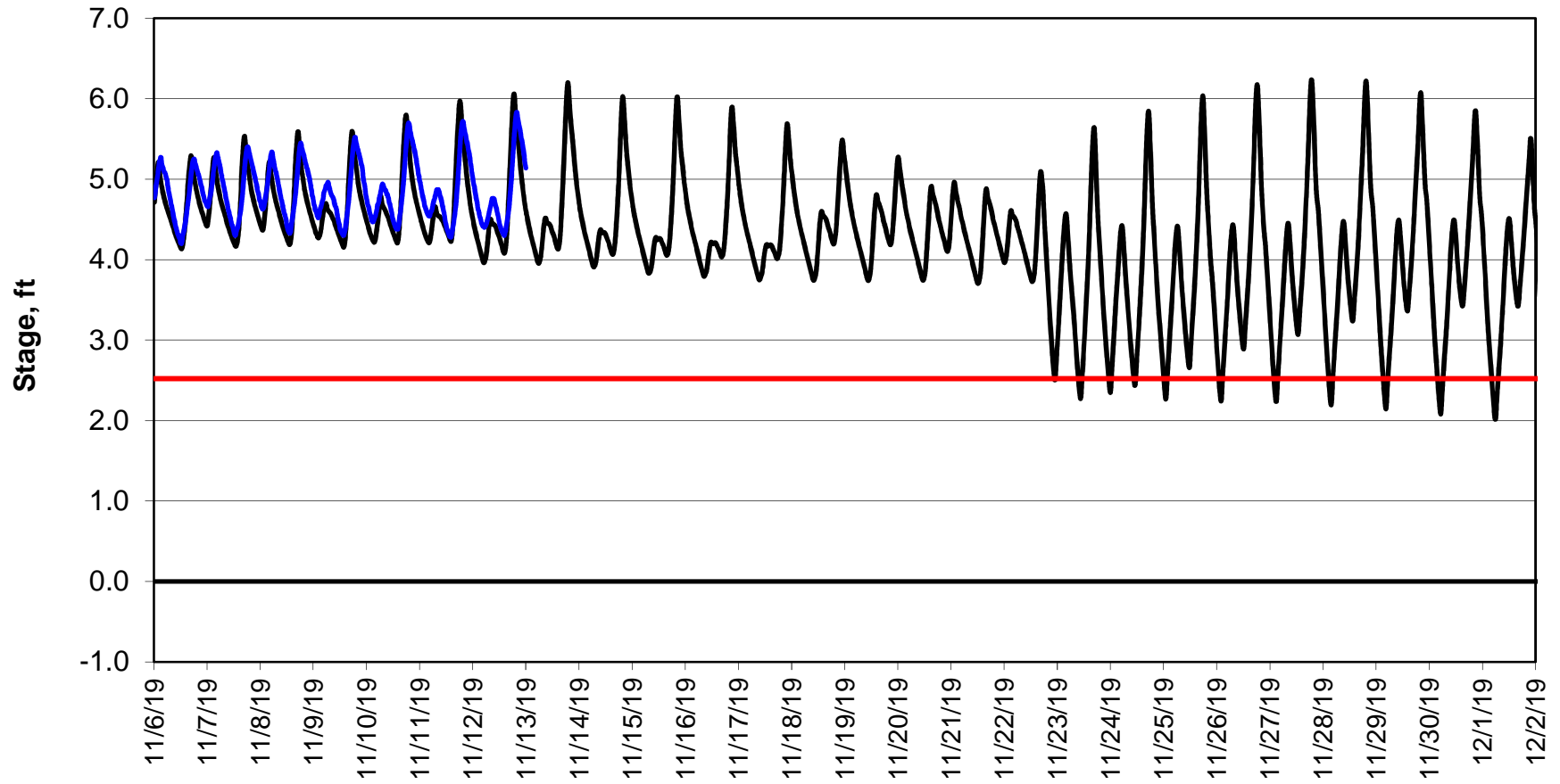
Forecasted Stage @ West of Union Island/Channel 218



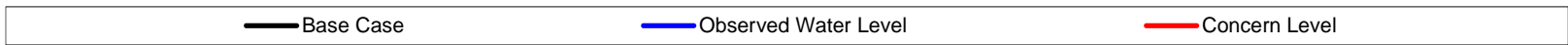
— Base Case

— Observed Water Level

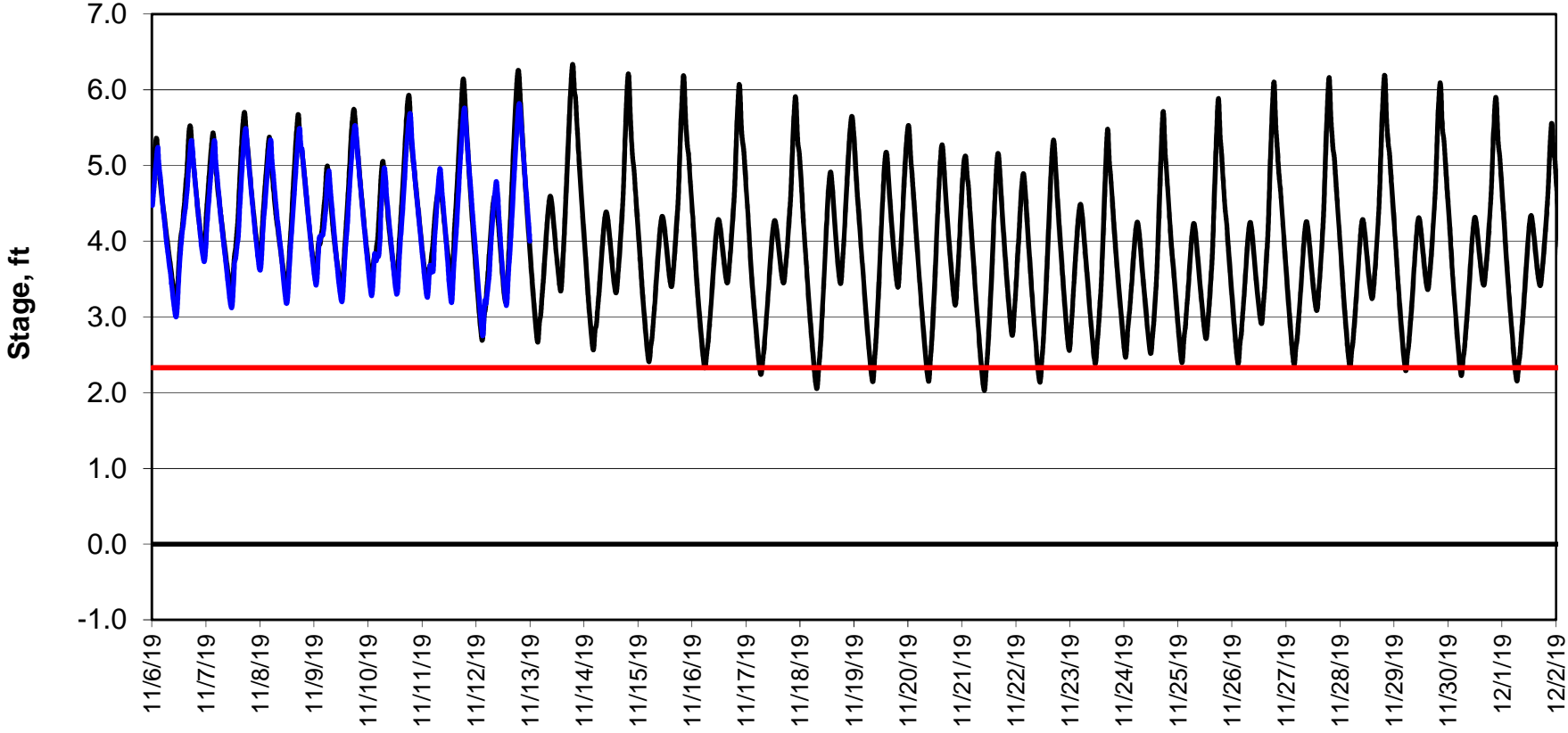
Forecasted Stage Middle River @ Howard Road



Simulation Period 11/6/2019 thru 12/2/2019



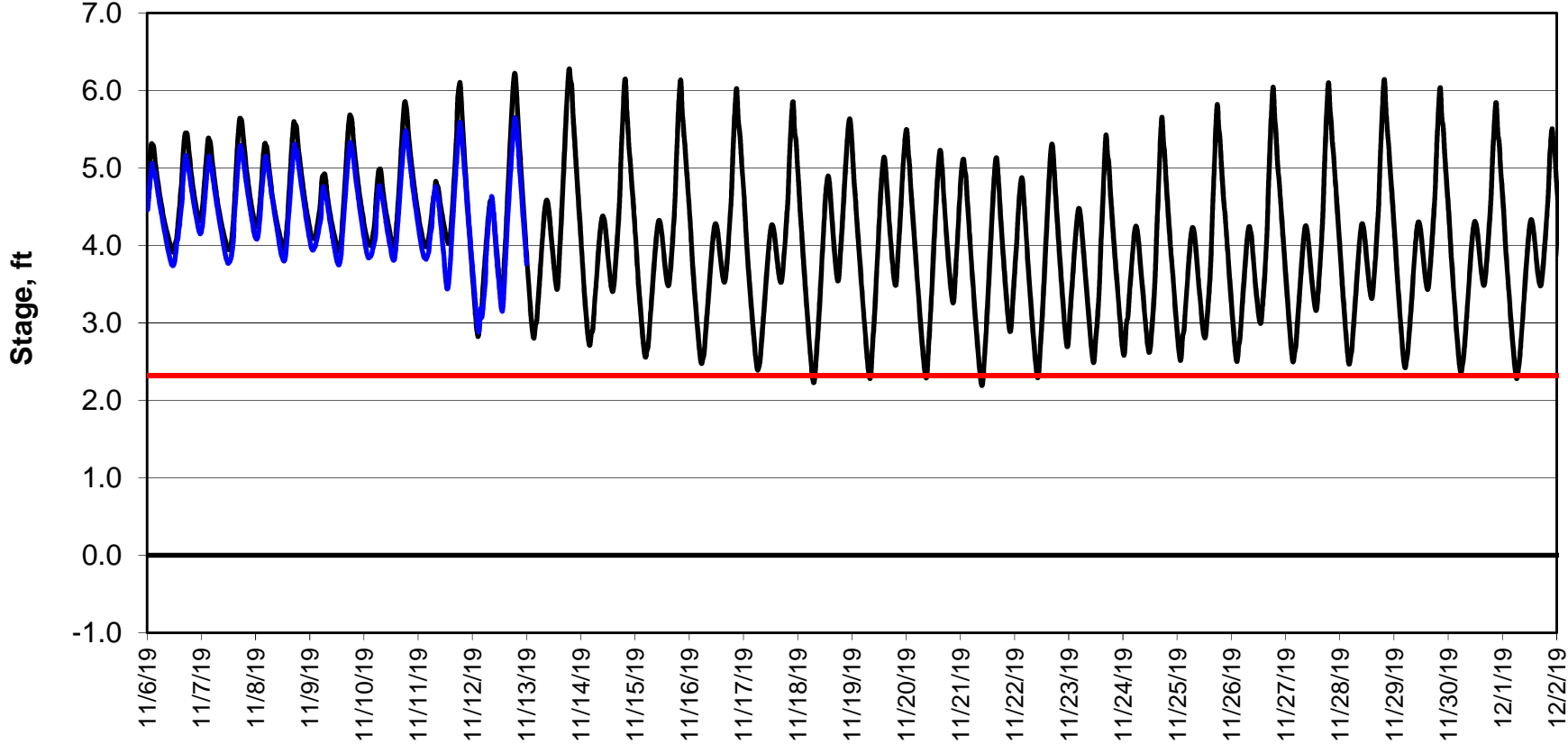
Forecasted Stage @ Old River @ Tracy Road



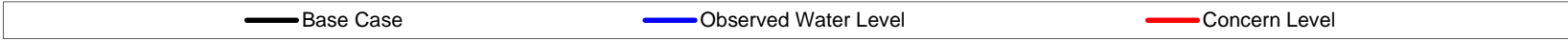
Simulation Period 11/6/2019 thru 12/2/2019



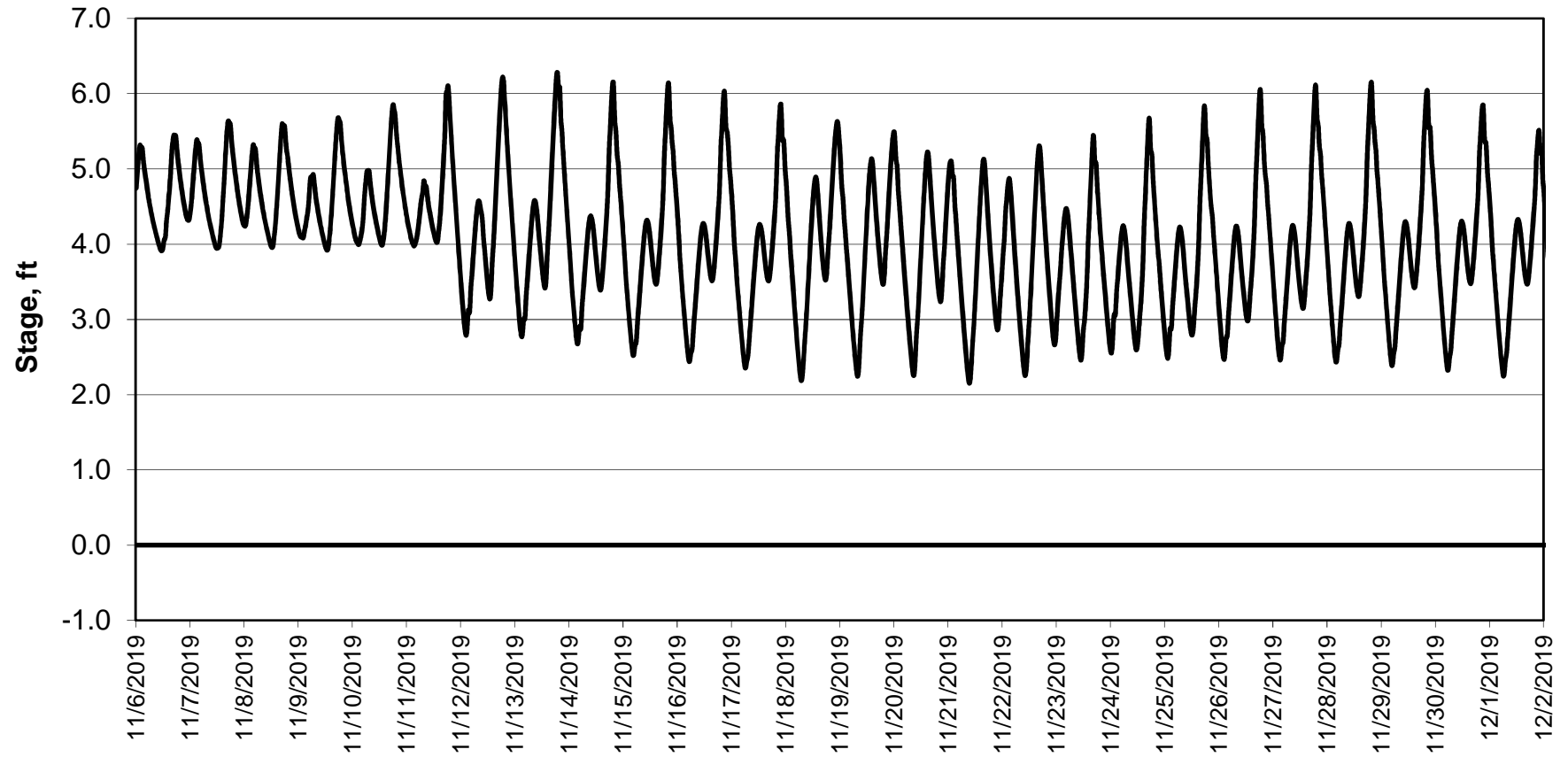
Forecasted Stage @ Doughty Ct/Channel 205



Simulation Period 11/6/2019 thru 12/2/2019



Forecasted Stage @ East End of Grant Line Canal/Channel 204



Simulation Period 11/6/2019 thru 12/2/2019

