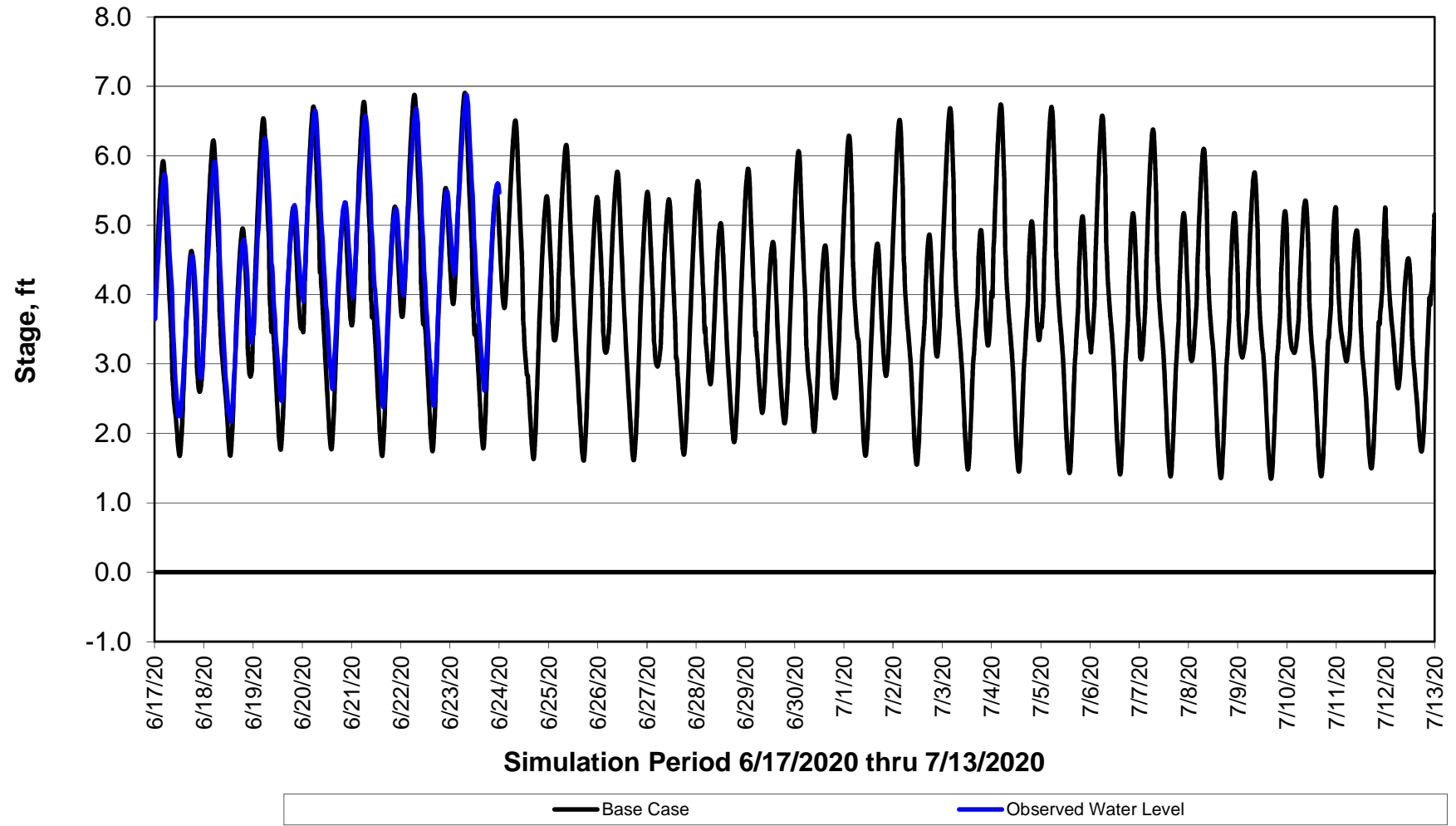
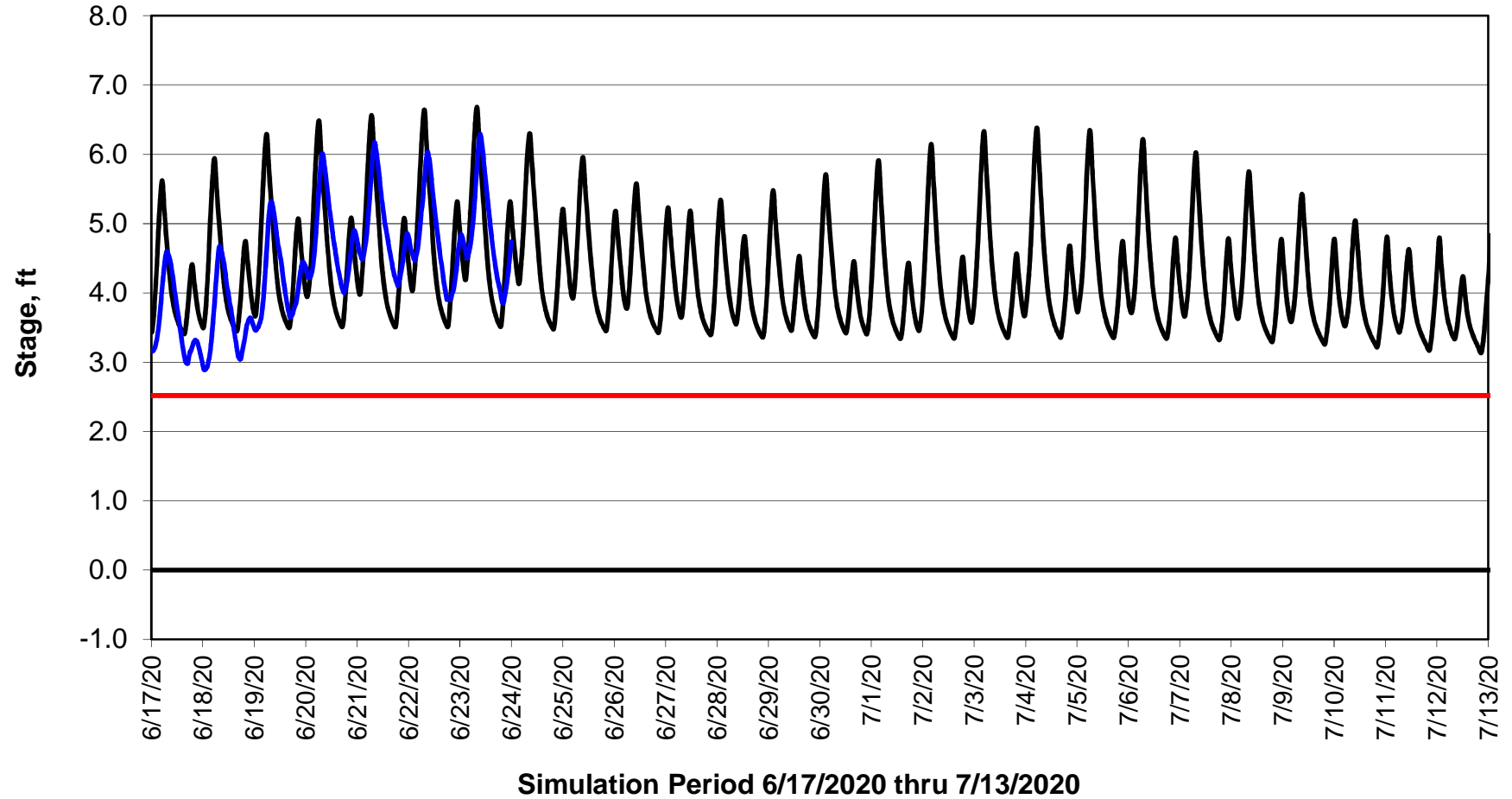


Forecasted Stage @ West of Union Island/Channel 218

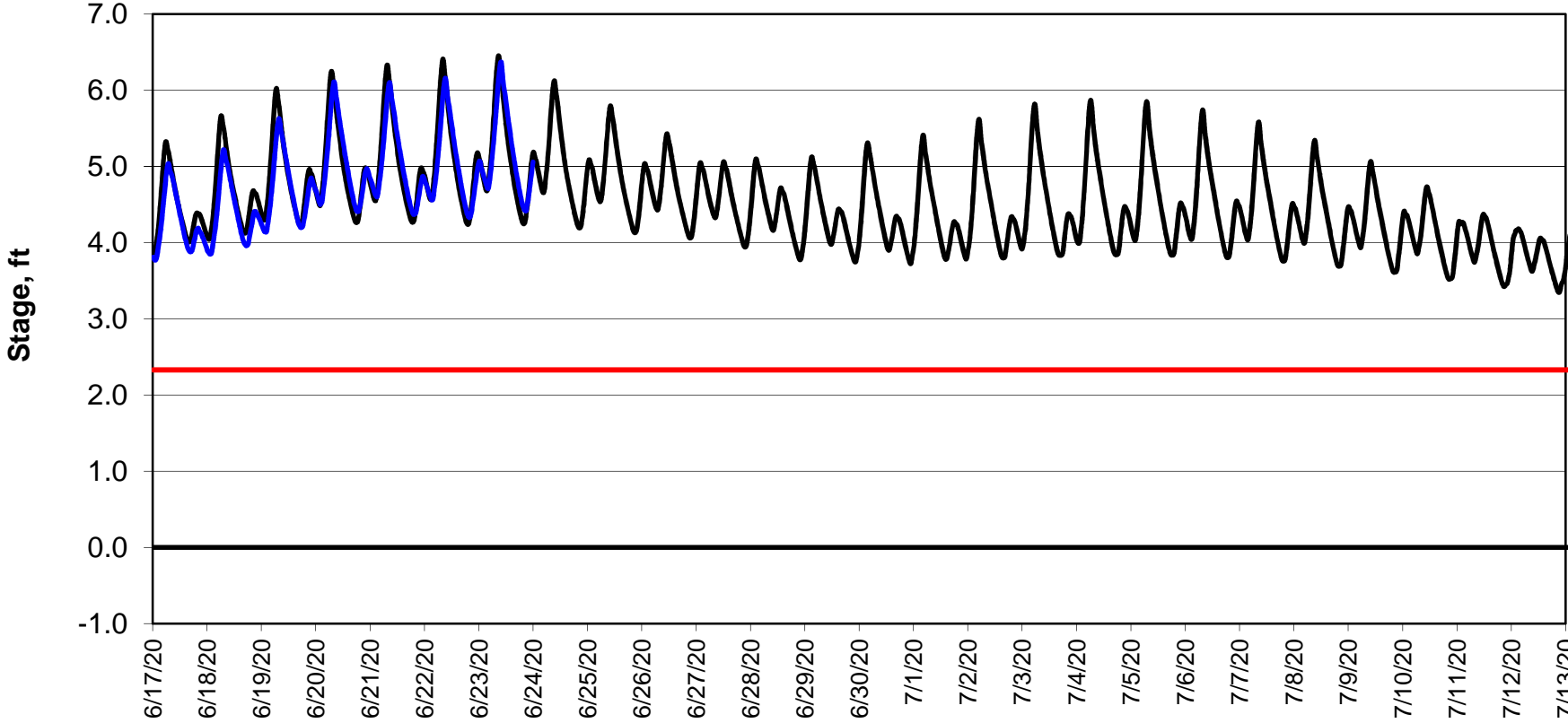


Forecasted Stage Middle River @ Howard Road

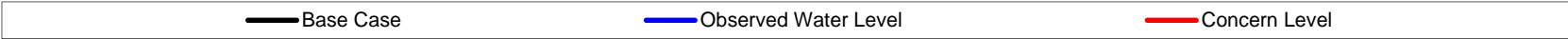


— Base Case — Observed Water Level — Concern Level

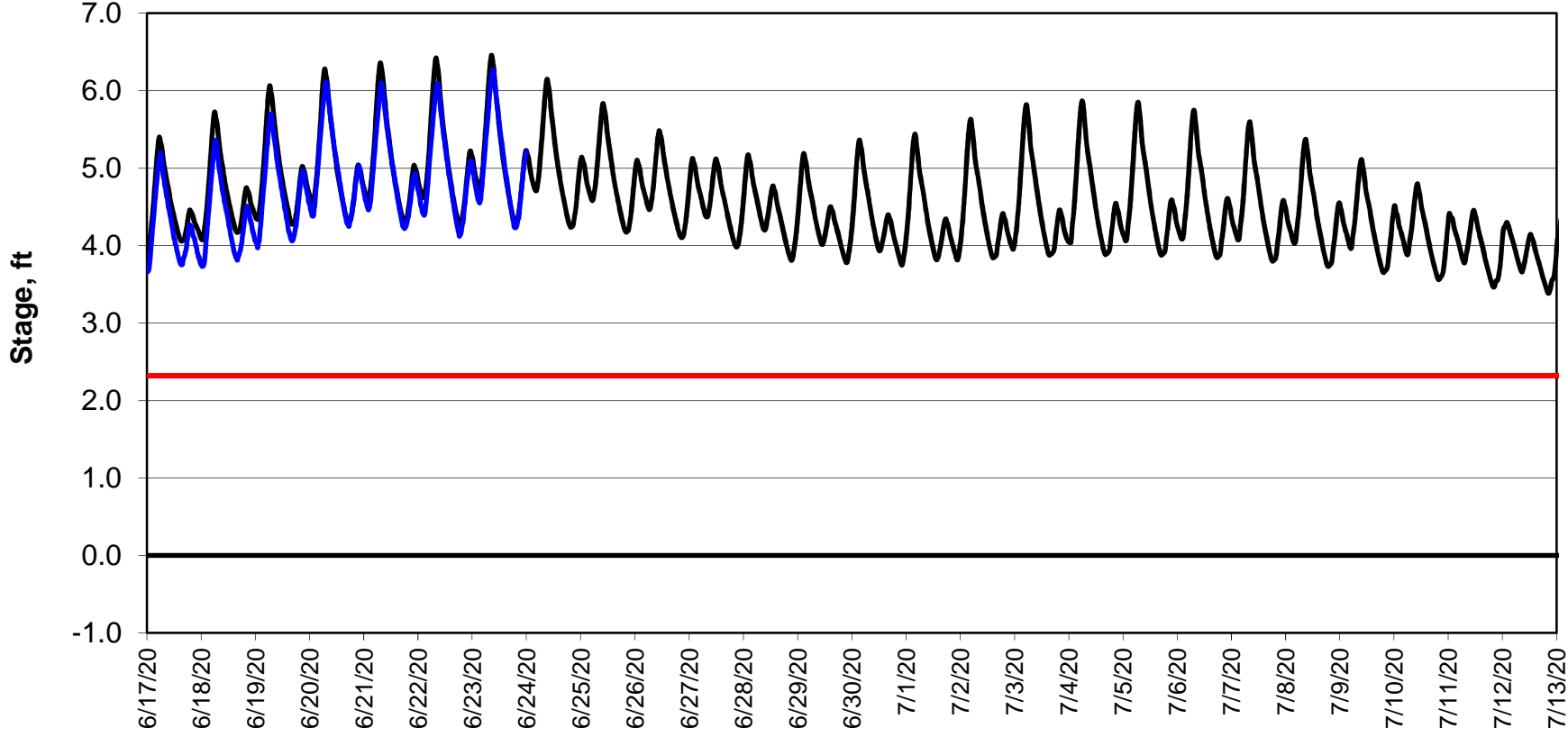
Forecasted Stage @ Old River @ Tracy Road



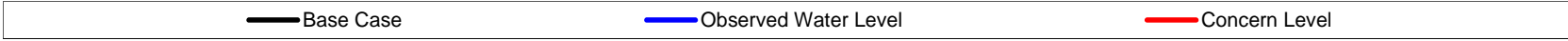
Simulation Period 6/17/2020 thru 7/13/2020



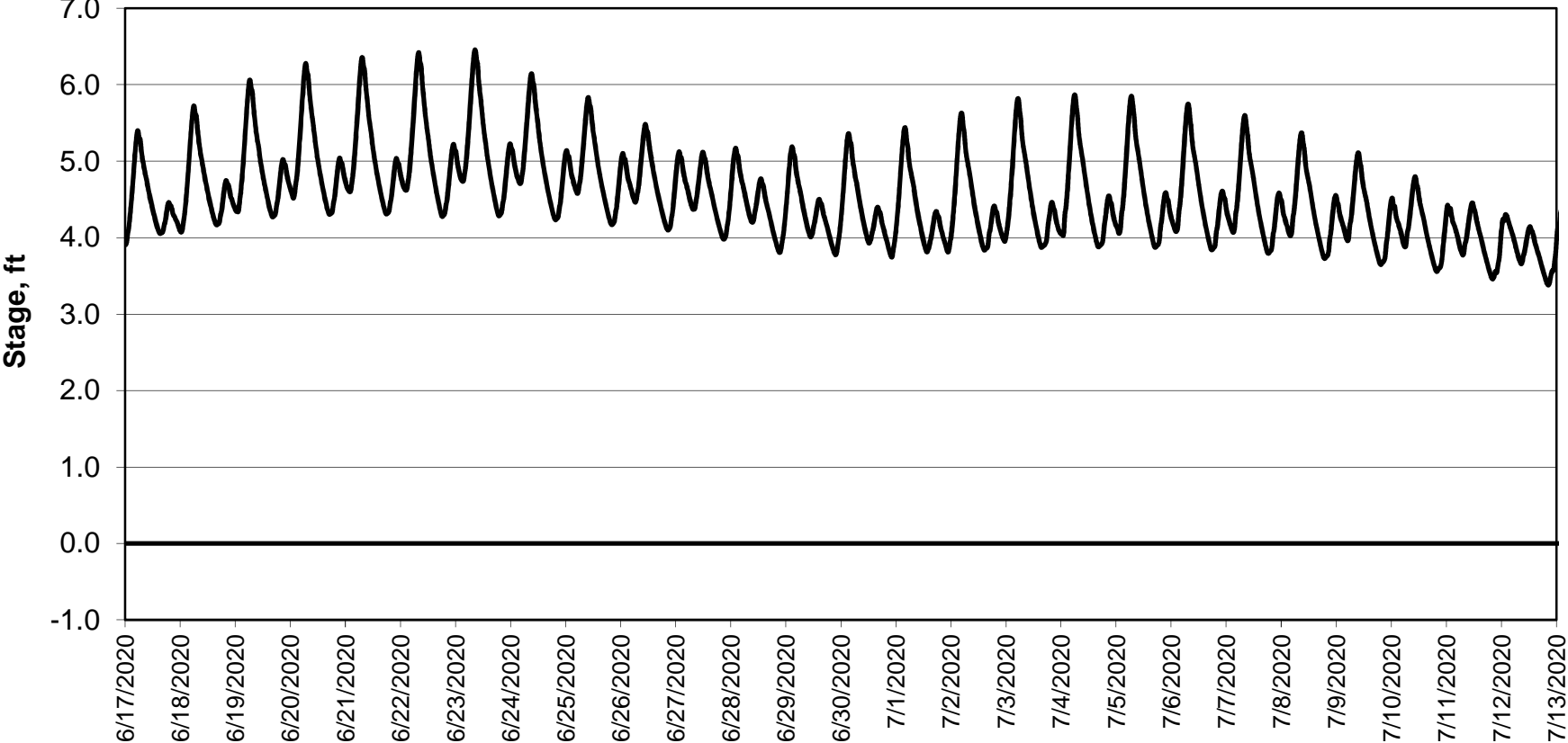
Forecasted Stage @ Doughty Ct/Channel 205



Simulation Period 6/17/2020 thru 7/13/2020



Forecasted Stage @ East End of Grant Line Canal/Channel 204



Simulation Period 6/17/2020 thru 7/13/2020

— Base Case