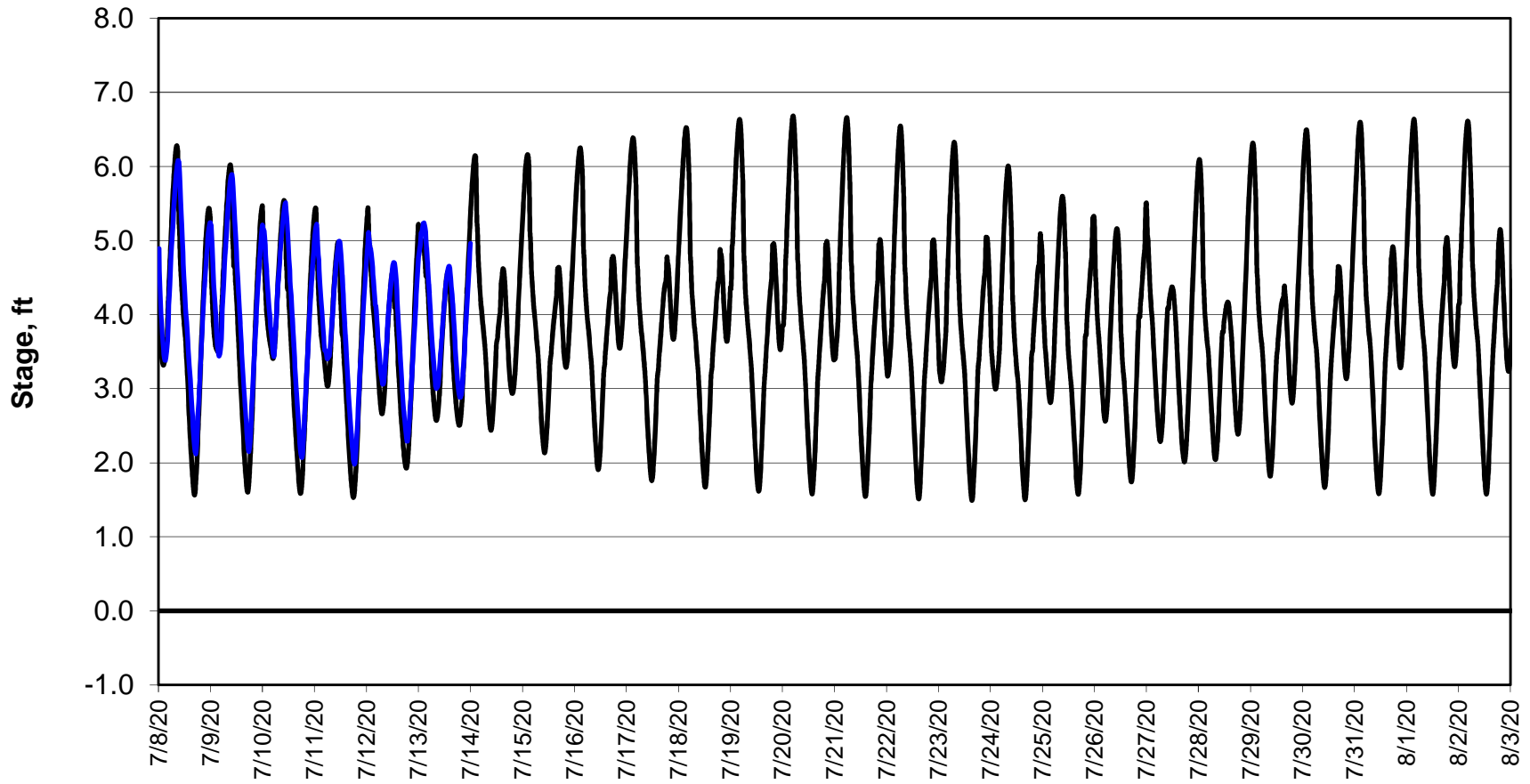
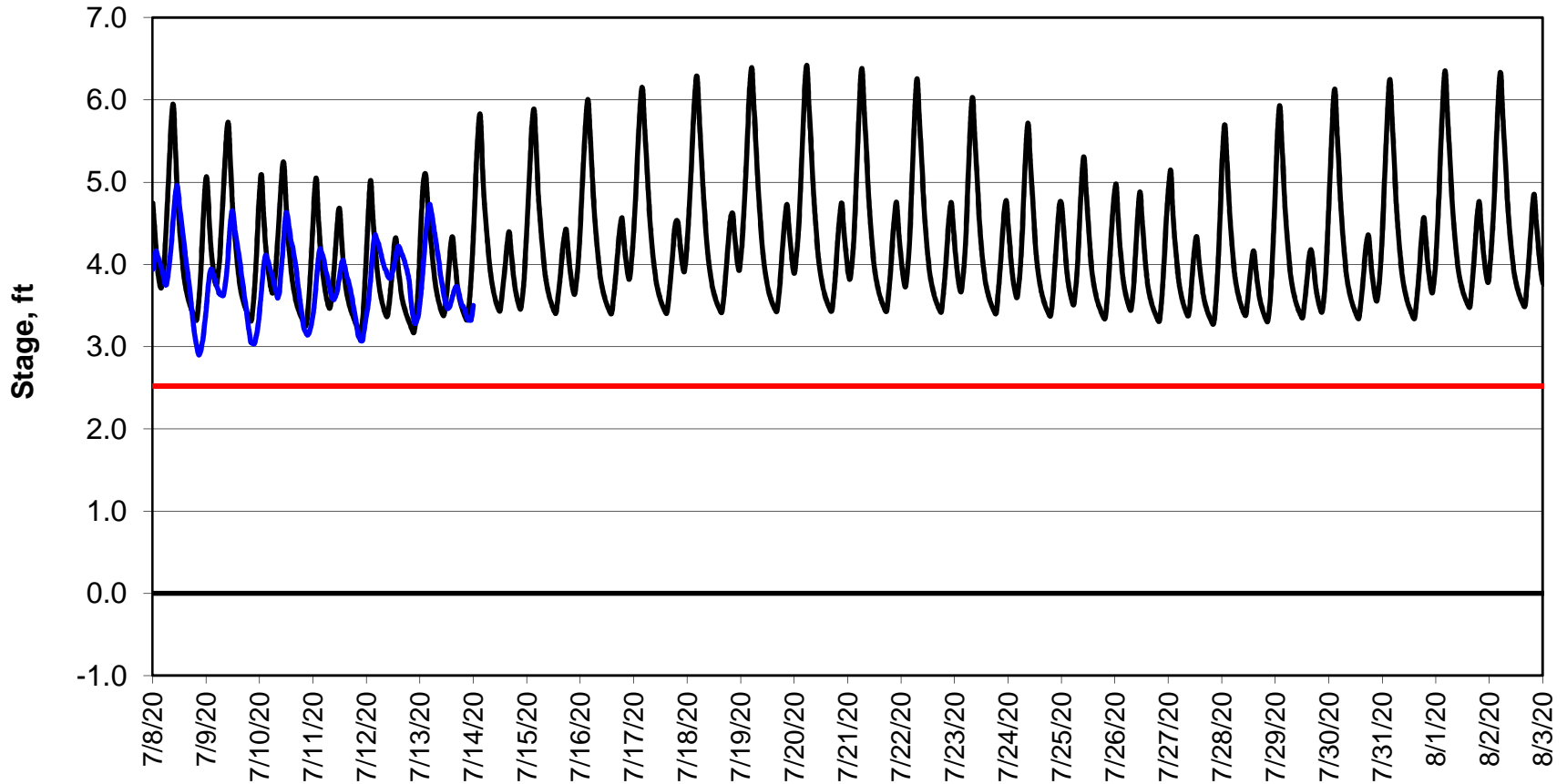


### Forecasted Stage @ West of Union Island/Channel 218



— Base Case      — Observed Water Level

### Forecasted Stage Middle River @ Howard Road

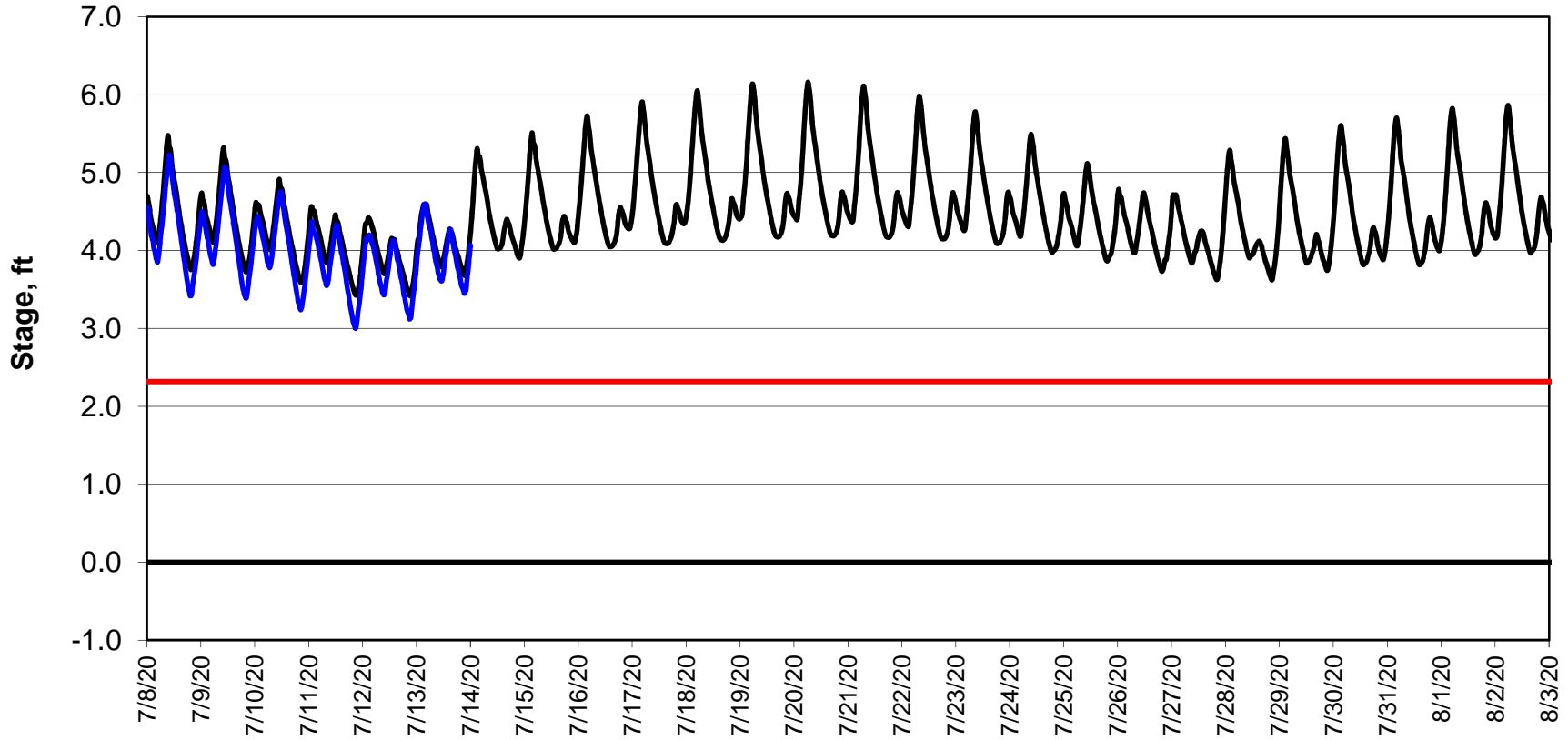


Simulation Period 7/8/2020 thru 8/3/2020





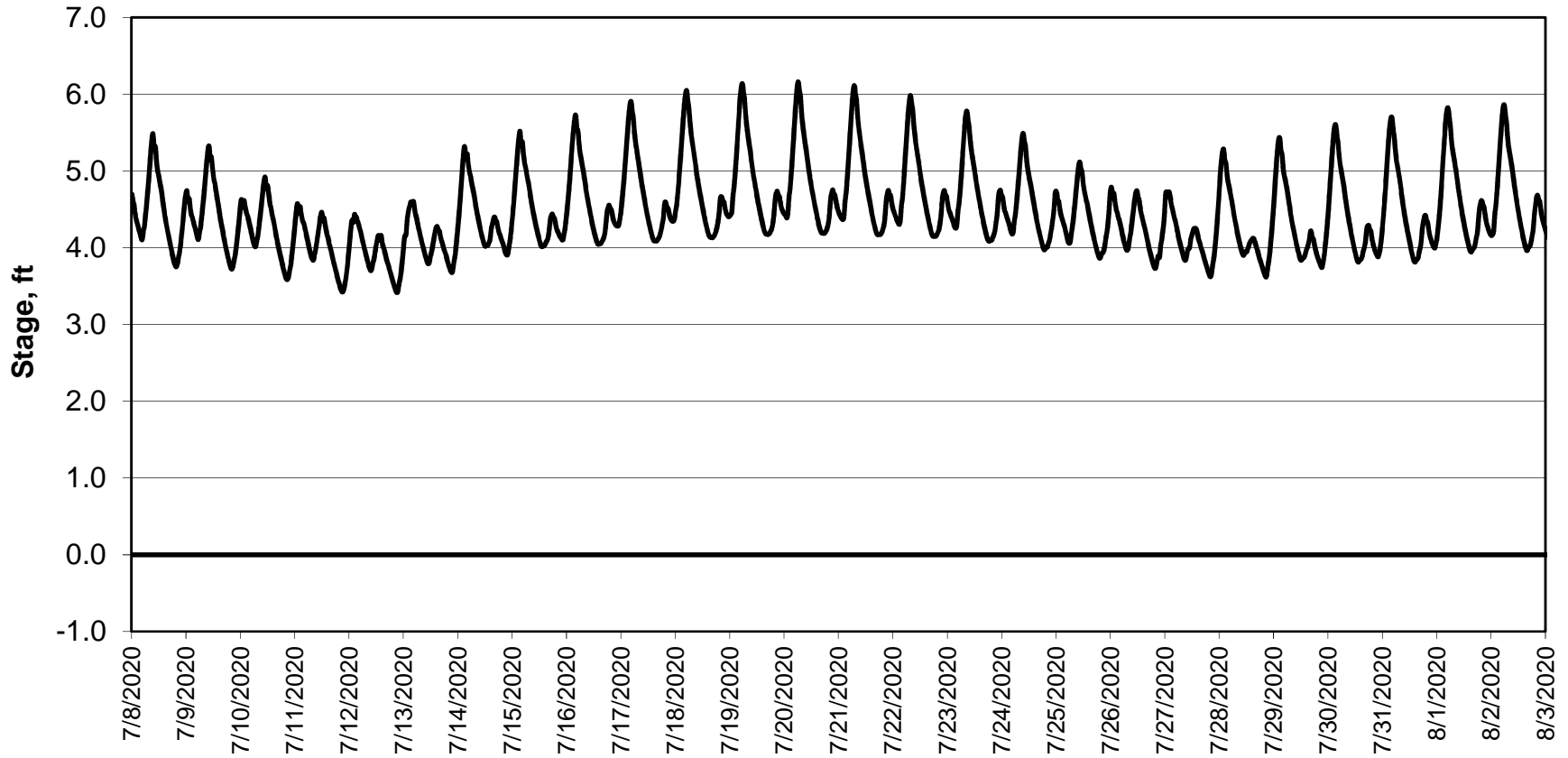
### Forecasted Stage @ Doughty Ct/Channel 205



Simulation Period 7/8/2020 thru 8/3/2020



### Forecasted Stage @ East End of Grant Line Canal/Channel 204



Simulation Period 7/8/2020 thru 8/3/2020

— Base Case