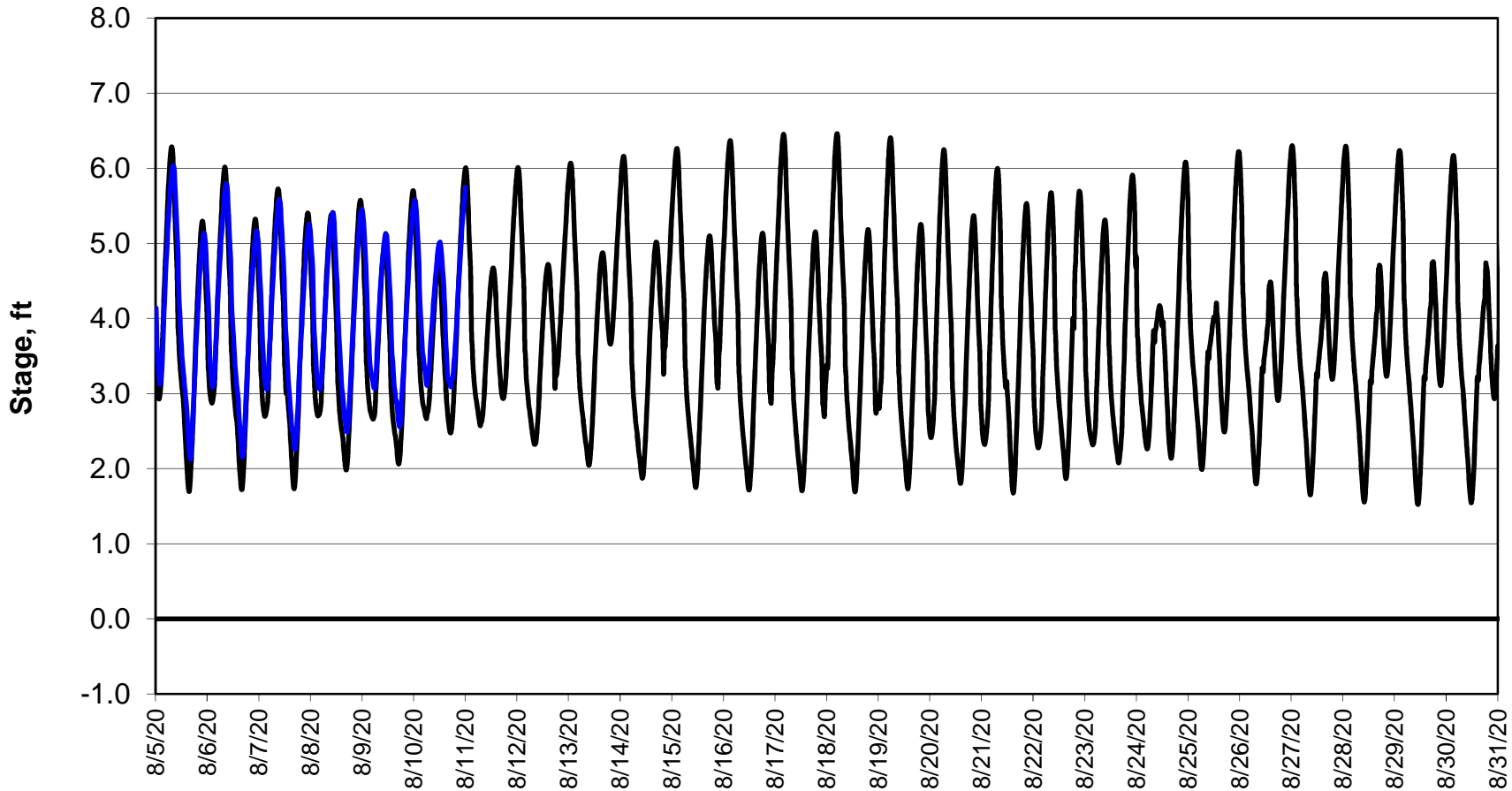


### Forecasted Stage @ West of Union Island/Channel 218

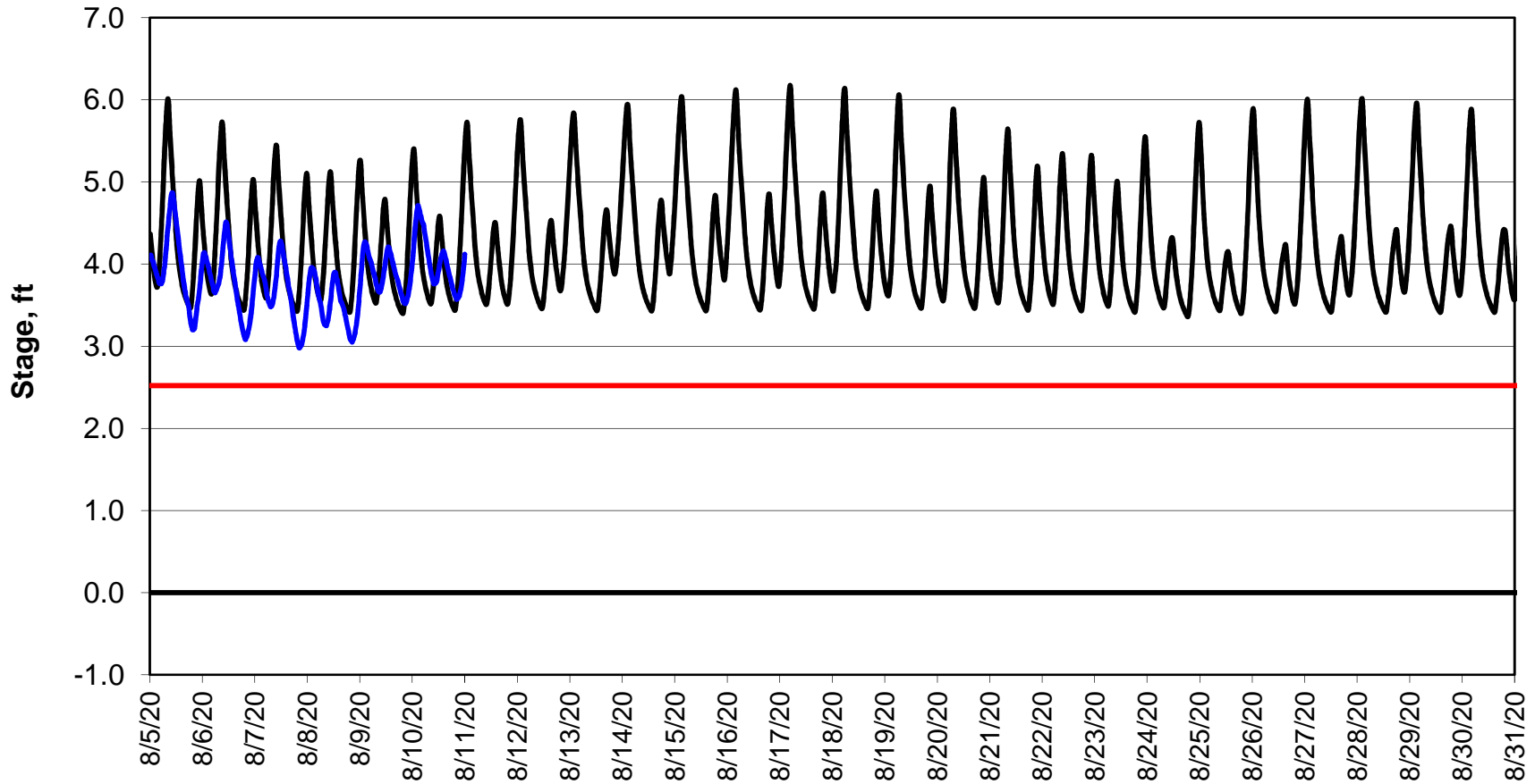


Simulation Period 8/5/2020 thru 8/31/2020


— Base Case

— Observed Water Level

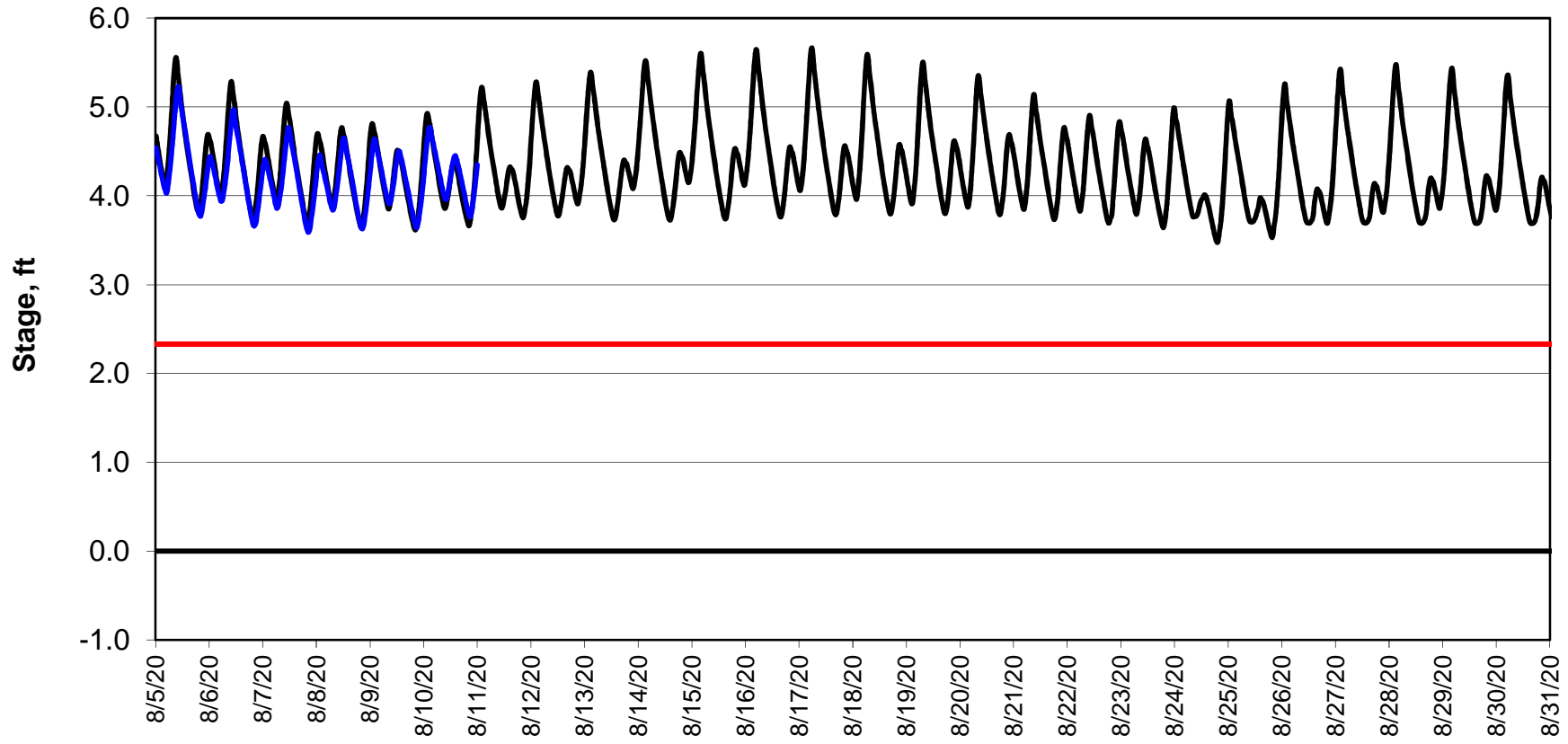
### Forecasted Stage Middle River @ Howard Road



Simulation Period 8/5/2020 thru 8/31/2020



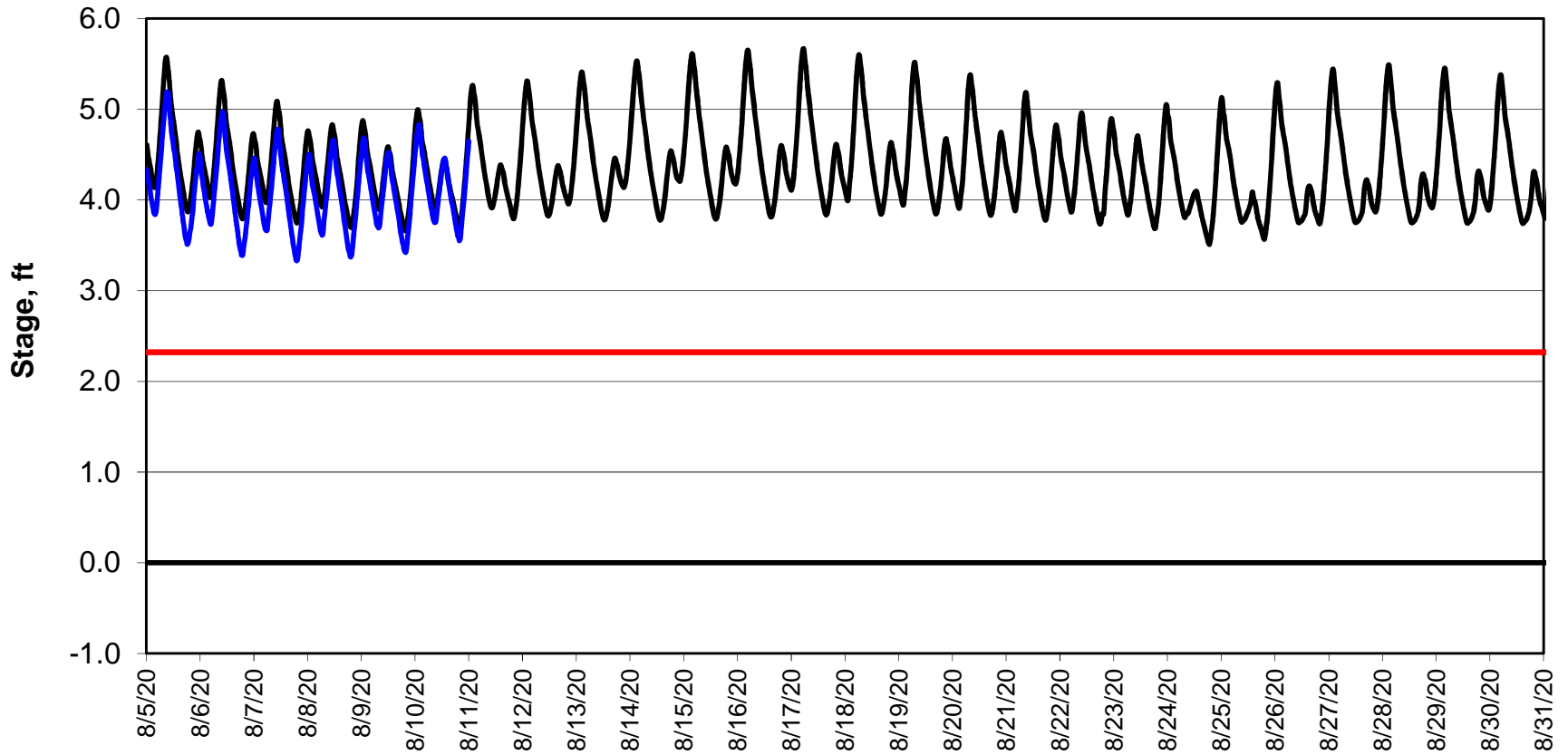
### Forecasted Stage @ Old River @ Tracy Road



Simulation Period 8/5/2020 thru 8/31/2020

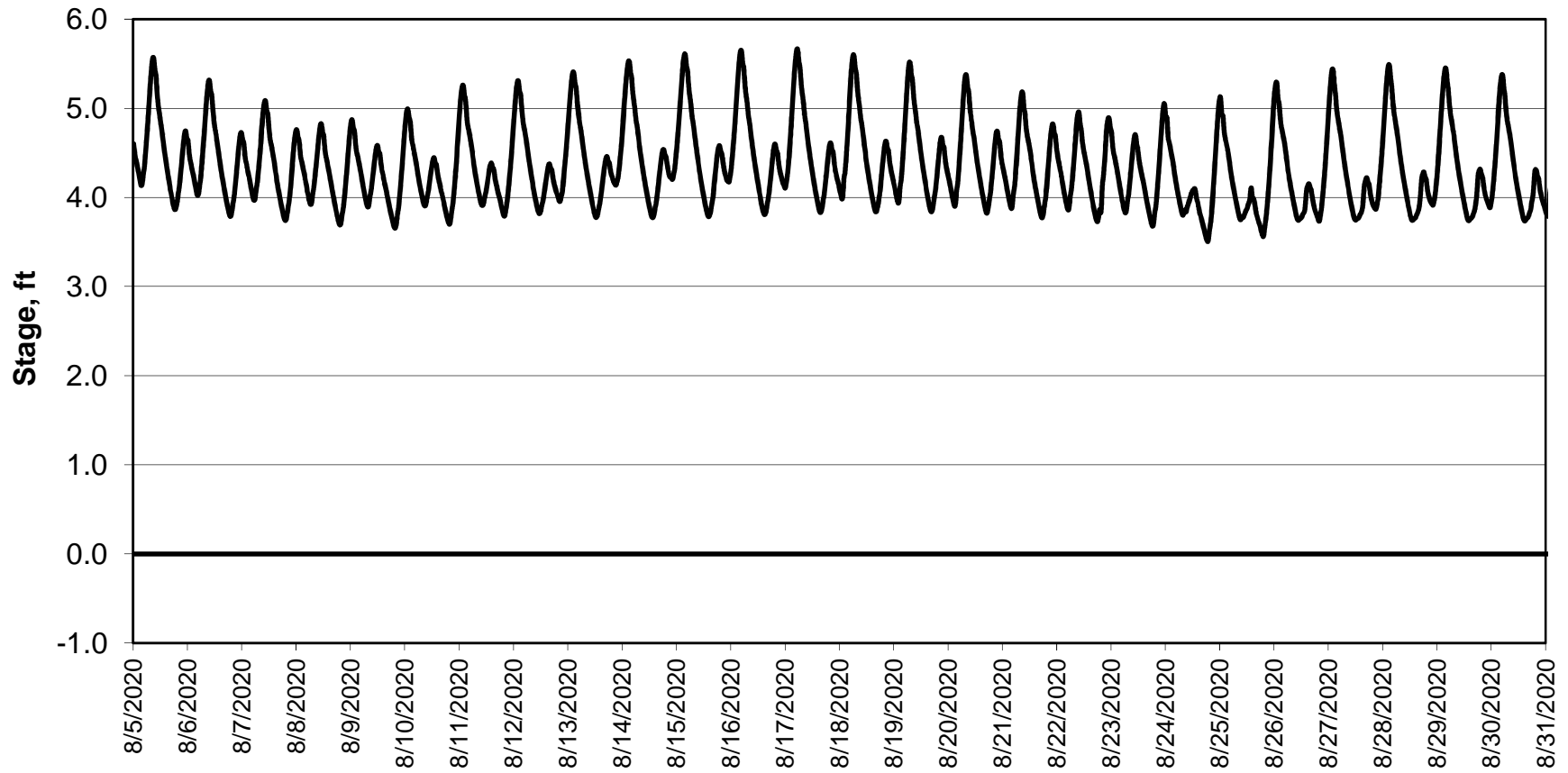


### Forecasted Stage @ Doughty Ct/Channel 205



— Base Case      — Observed Water Level      — Concern Level

### Forecasted Stage @ East End of Grant Line Canal/Channel 204



Simulation Period 8/5/2020 thru 8/31/2020

— Base Case