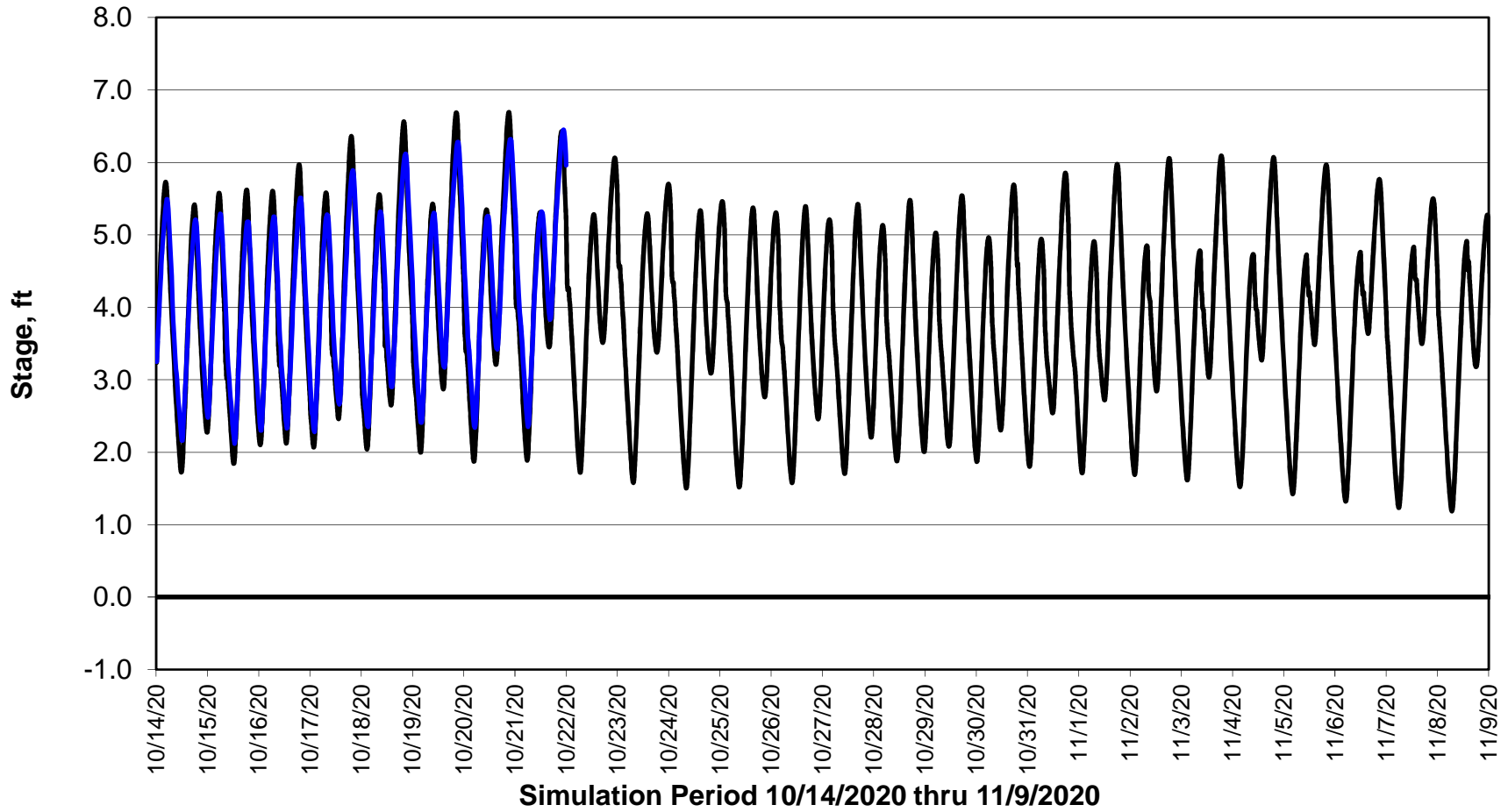
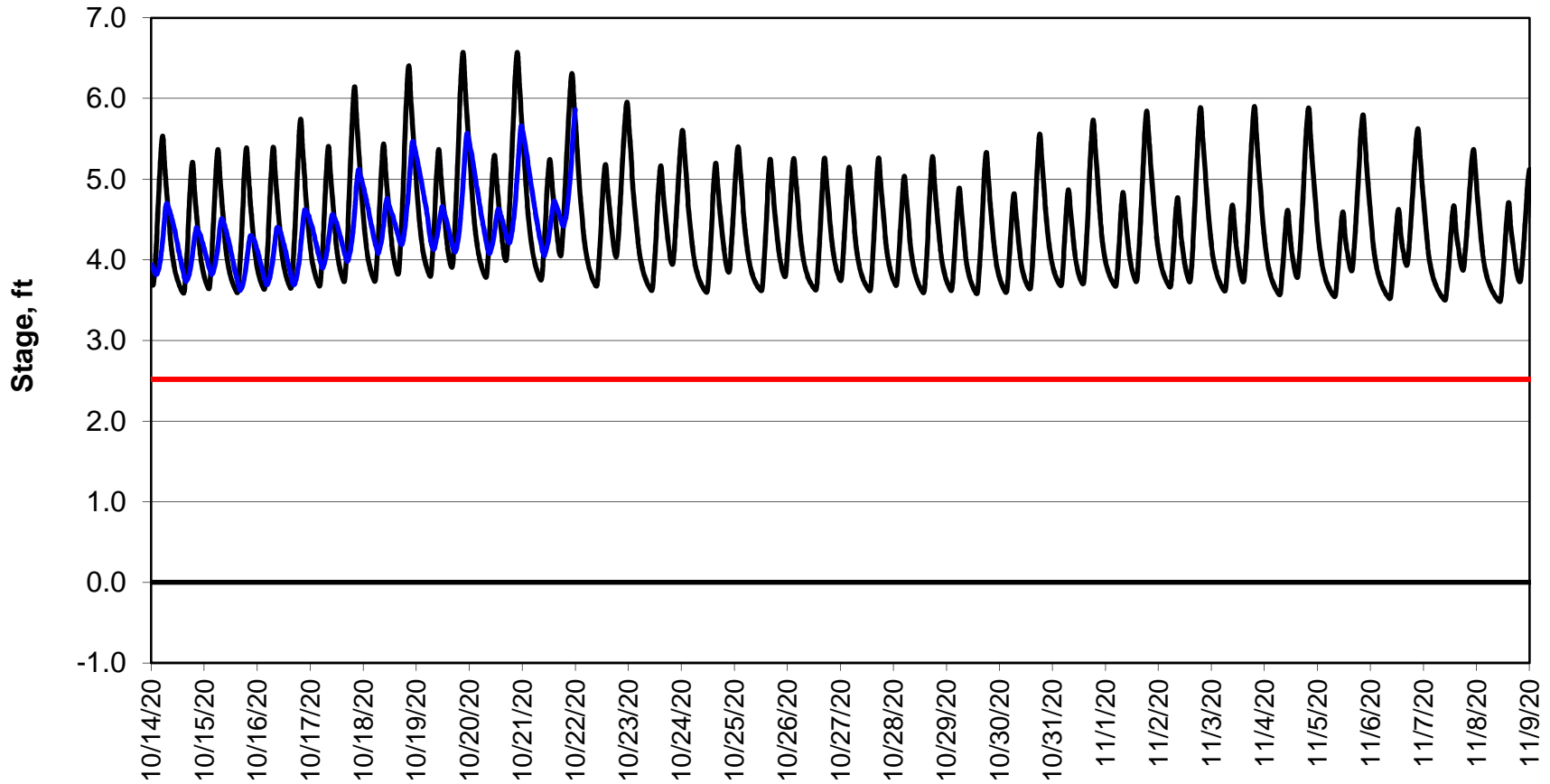


Forecasted Stage @ West of Union Island/Channel 218



— Base Case — Observed Water Level

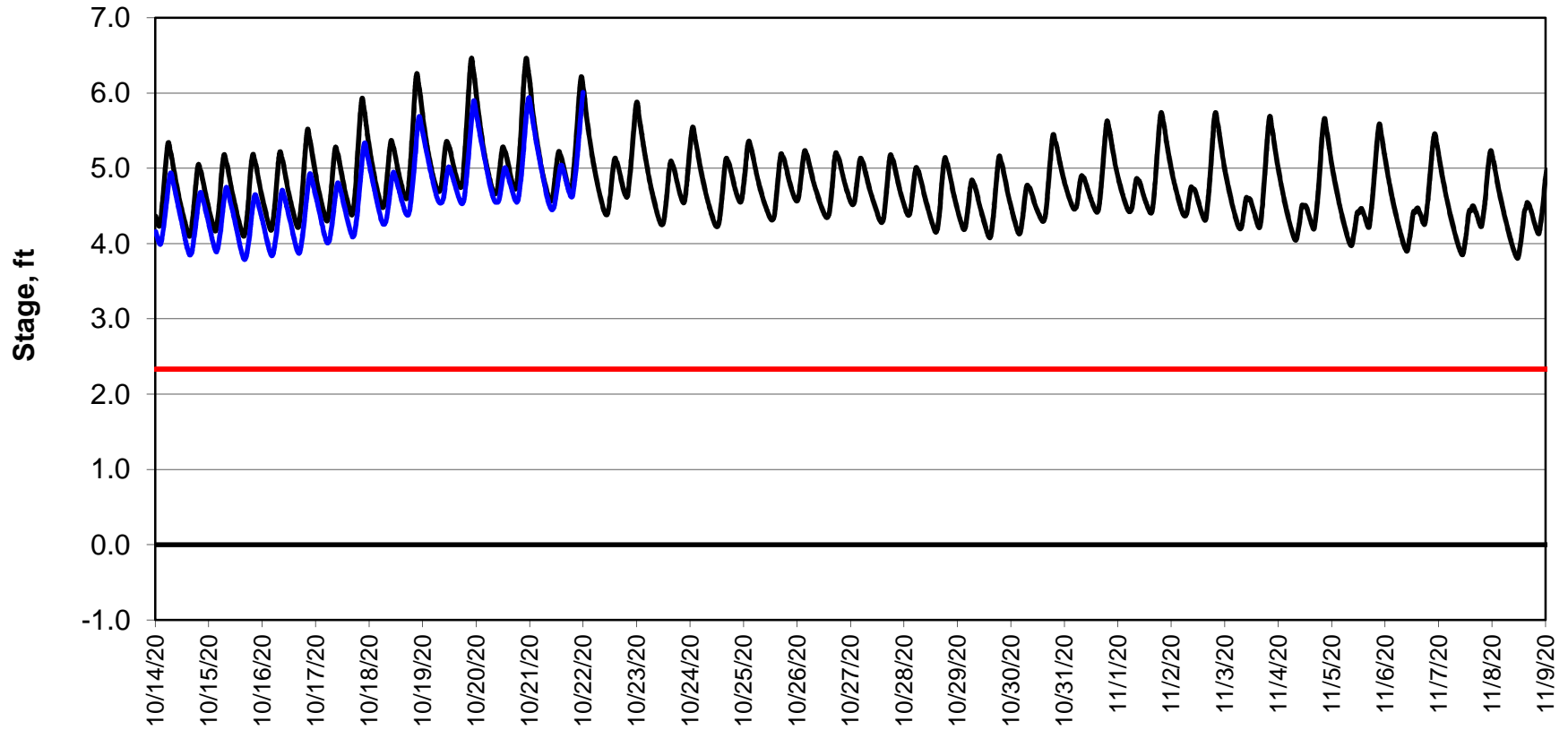
Forecasted Stage Middle River @ Howard Road



Simulation Period 10/14/2020 thru 11/9/2020



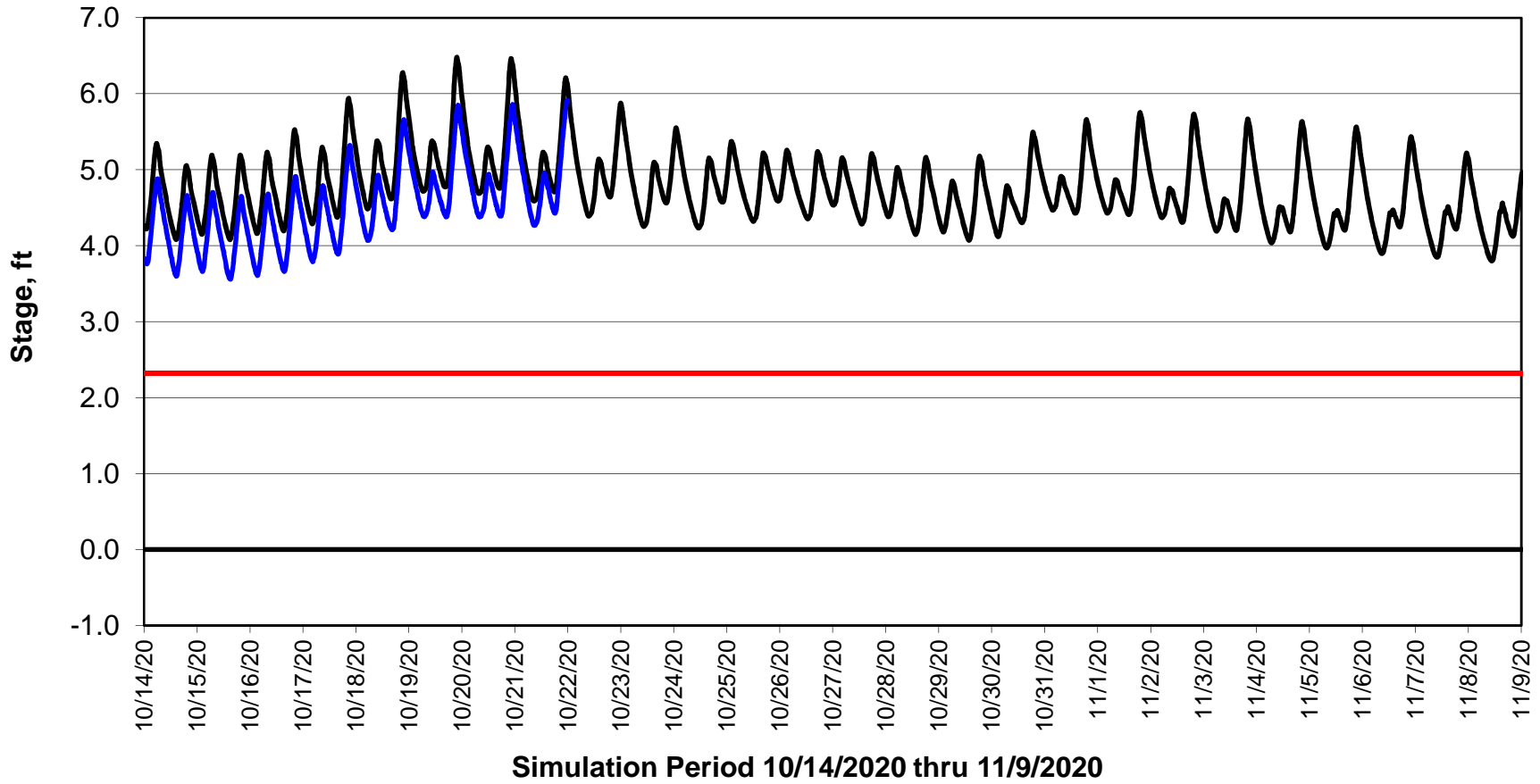
Forecasted Stage @ Old River @ Tracy Road



Simulation Period 10/14/2020 thru 11/9/2020

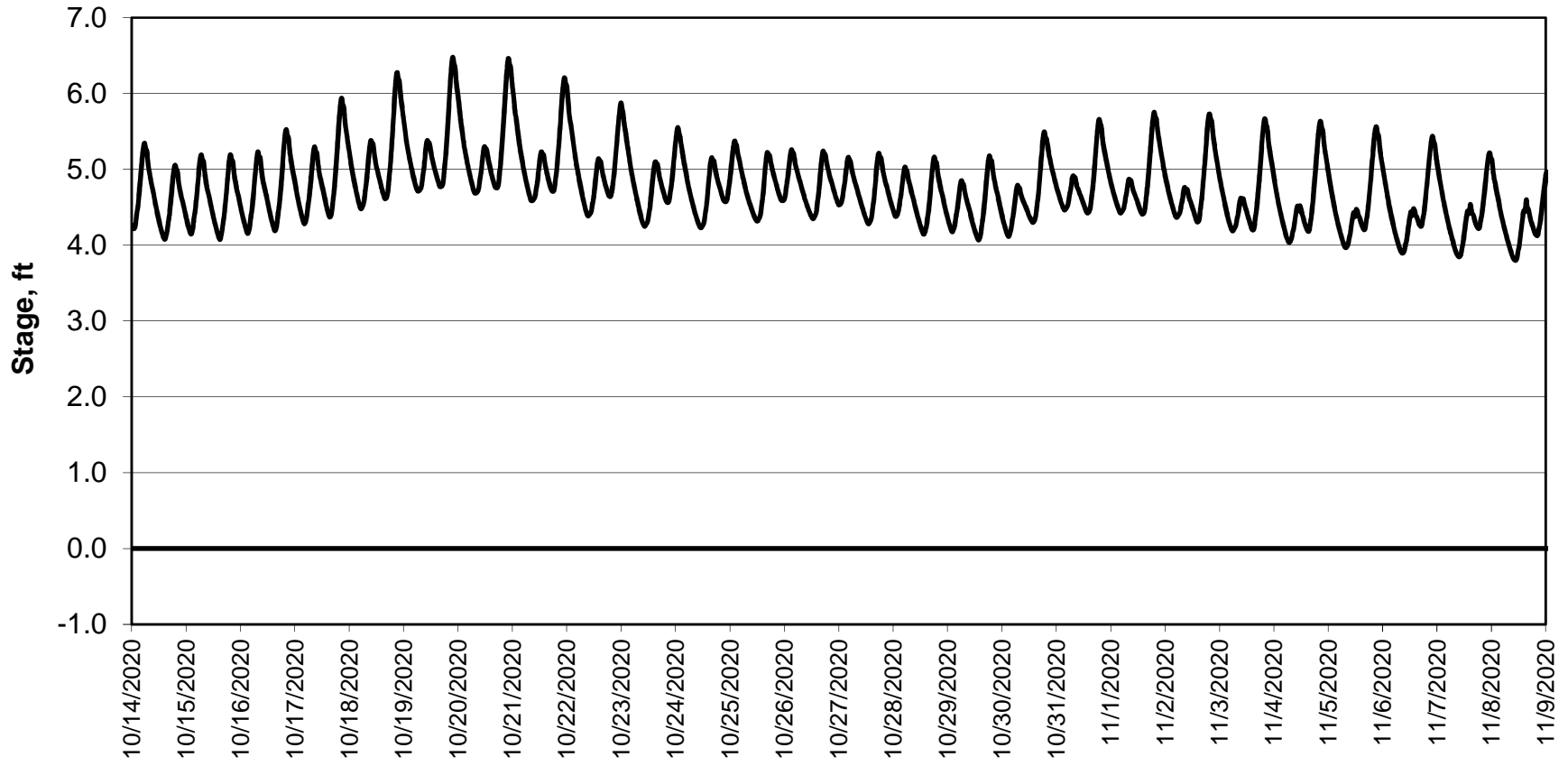


Forecasted Stage @ Doughty Ct/Channel 205



— Base Case — Observed Water Level — Concern Level

Forecasted Stage @ East End of Grant Line Canal/Channel 204



Simulation Period 10/14/2020 thru 11/9/2020

— Base Case